

NOTICE!!

These documents have been scanned!

Do not place un-scanned documents beneath this notice!

Do not remove this notice from this file!

GPO Jacket No. 560-102
Print Order 61540
Rise Business Services, LLC
Job=AZ15 6/6/2019



Box Number= AZ15121



Claim Begin-End: AMC358866-AMC358866

1 Initial Receipt



AZ15121-6

AMC358544-AMC359395

United States Department of the Interior
Bureau of Land Management
 BUSINESS & SUPPORT SVCS DIV
 222 N CENTRAL AVE
 PHOENIX, AZ 85004 -2203
 Phone: (602) 417-9200

Receipt

No: 797046

Transaction #: 827693
 Date of Transaction: 12/10/2003

ENTERED INTO COMPUTER

FB 1/15/2004

CUSTOMER: KENNETH M WALLACE
 11620 IRONWOOD DR
 YUMA, AZ 85367

LINE #	QTY	DESCRIPTION	REMARKS	UNIT PRICE	TOTAL
1	1.00	LOCATABLE MINERALS / MINING CLAIMS-NEW, UNADJUDI, ONE OR MORE AUTH NO'S / NEW MINING CLAIM LOCATION FEE \$25(1993) CASES: AMC358866/\$25.00		- n/a -	25.00
2	1.00	LOCATABLE MINERALS / MINING CLAIMS-NEW, UNADJUDI, ONE OR MORE AUTH NO'S / NEW MINING CLAIM SVC CHG \$10 (1930) CASES: AMC358866/\$10.00		- n/a -	10.00
3	1.00	LOCATABLE MINERALS / MINING CLAIMS-NEW, UNADJUDI, ONE OR MORE AUTH NO'S / NEW MINING CLM MAINT FEE \$100(1993) CASES: AMC358866/\$100.00		- n/a -	100.00
TOTAL:					\$135.00

PAYMENT INFORMATION

1	AMOUNT: \$135.00	POSTMARKED: 12/09/2003
	TYPE: CHECK	RECEIVED: 12/10/2003
	CHECK NO: 557	
	NAME: WALLACE, KENNETH L. M 11620 IRONWOOD DR YUMA AZ 85367	

REMARKS

This receipt was generated by the automated BLM Collections and Billing System and is a paper representation of a portion of the official electronic record contained therein.

NOTICE!!

These documents have been scanned!

Do not place un-scanned documents beneath this notice!

Do not remove this notice from this file!

GPO Jacket No. 560-102
Print Order 61540
Rise Business Services, LLC
Job=AZ15 6/6/2019



Box Number= AZ15121



Claim Begin-End: AMC358866-AMC358866

2 Correspondence



AZ15121-6 AMC358544-AMC359395



United States Department of the Interior

BUREAU OF LAND MANAGEMENT
Arizona State Office
One North Central Avenue, Suite 800
Phoenix, Arizona 85004-4427
www.blm.gov/az/



NOV 10 2015

In Reply Refer To:
3800 (9200) RM
AMC358866

CERTIFIED MAIL – RETURN RECEIPT REQUESTED 7014 2870 0000 7991 9477

NOTICE

BRUCE WALLACE
2274 THUMB BUTTE RD
PRESCOTT, AZ 86305-7550

WALLACE #1
AMC358866

Maintenance Fee Waiver Held for Rejection

This office received the Maintenance Fee Waiver Certification (waiver) for the above listed mining claim(s). The waiver is not properly completed and does not meet the annual filing requirements.

In accordance with 43 Code of Federal Regulations (CFR) 3835.10, the name, address, and original signatures of all owners of the mining claim must be included on the waiver form. Please correct the discrepancy as noted below:

Your maintenance fee waiver certification was submitted on an expired form. The form you submitted states it expires on August 31, 2015. Form 3830-2, Maintenance Fee Waiver Certification, was never created with an expiration date of August 31, 2015. The current form expires October 31, 2016. Prior to that, the form expired on August 31, 2013. The submitted form appears to have been altered, as the 5 in the year 2015 is larger in size and in a different font than the rest of the expiration date. Please complete the enclosed current maintenance fee waiver certification form.

In order to correct the defect in the waiver, per 43 CFR 3835.93, you must provide this office with the requested information within 60 days of your receipt of this notice. If you are unable to provide this information, you have the option of paying the annual maintenance fee of \$155 per

claim (\$155 per 20 acres for placer claims larger than 20 acres). If we do not receive the requested corrections within the 60 day time frame, the claim(s) will be declared forfeited and closed.

Please include your AMC serial number on all correspondence. If additional information is required, please contact RéAnn Myers at 602-417-9413.

Sincerely,

A handwritten signature in cursive script that reads "Rebecca Heick".

Rebecca Heick
Deputy State Director
Lands, Minerals and Energy Division

Enclosure(s)

CERTIFIED MAIL®

**UNITED STATES
DEPARTMENT OF THE INTERIOR
Bureau of Land Management
Arizona State Office
One North Central Avenue, Suite 800
Phoenix, Arizona 85004-4427**



7014 2870 0000 7991 9477

BRUCE WALLACE
2274 THUMB BUTTE RD
PRESCOTT, AZ 86305-7550

neopost
11/12/2015
US POSTAGE

FIRST-CLASS MAIL

\$06.95⁵

US OFFICIAL MAIL
\$300 Penalty
For Private Use
ZIP 85004
041L11101433



**OFFICIAL BUSINESS
PENALTY FOR PRIVATE USE \$300**

Ret
RECEIVED
BLM AZ STATE OFFICE

2015 DEC 28 AM 8:41

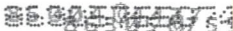
PHOENIX, ARIZONA

NK
11-17-15
2026

NIXIE 850 4E 1 8612/21/15

RETURN TO SENDER
UNCLAIMED
UNABLE TO FORWARD

BC: 85004442700 72214-02653-15-41



2
2

PLACE STICKER AT TOP OF ENVELOPE TO THE RIGHT
OF THE RETURN ADDRESS. FOLD AT DOTTED LINE

SENDER: COMPLETE THIS SECTION

- Complete items 1, 2, and 3. Also complete item 4 if Restricted Delivery is desired.
- Print your name and address on the reverse so that we can return the card to you.
- Attach this card to the back of the mailpiece, or on the front if space permits.

1. Article Addressed to:

BRUCE WALLACE
 2274 THUMB BUTTE RD
 PRESCOTT, AZ 86305-7550
 920/RM/AMC358866

2. Article Number
 (Transfer from service label)

COMPLETE THIS SECTION ON DELIVERY

A. Signature Agent
 Addressee
X

B. Received by (Printed Name) C. Date of Delivery

D. Is delivery address different from item 1? Yes
 If YES, enter delivery address below: No

3. Service Type
 Certified Mail® Priority Mail Express™
 Registered Return Receipt for Merchandise
 Insured Mail Collect on Delivery

4. Restricted Delivery? (Extra Fee) Yes

7014 2870 0000 7991 9477



United States Department of the Interior

BUREAU OF LAND MANAGEMENT
Arizona State Office
One North Central Avenue, Suite 800
Phoenix, Arizona 85004-4427
www.blm.gov/az/
NOV 10 2015



In Reply Refer To:
3800 (9200) RM
AMC358866

CERTIFIED MAIL – RETURN RECEIPT REQUESTED 7013 2250 0000 8720 9655

NOTICE

LAVERNE D WALLACE JR
PO BOX 25971
PRESCOTT VALLEY, AZ 86312-5971

WALLACE #1
AMC358866

Maintenance Fee Waiver Held for Rejection

This office received the Maintenance Fee Waiver Certification (waiver) for the above listed mining claim(s). The waiver is not properly completed and does not meet the annual filing requirements.

In accordance with 43 Code of Federal Regulations (CFR) 3835.10, the name, address, and original signatures of all owners of the mining claim must be included on the waiver form. Please correct the discrepancy as noted below:

Your maintenance fee waiver certification was submitted on an expired form. The form you submitted states it expires on August 31, 2015. Form 3830-2, Maintenance Fee Waiver Certification, was never created with an expiration date of August 31, 2015. The current form expires October 31, 2016. Prior to that, the form expired on August 31, 2013. The submitted form appears to have been altered, as the 5 in the year 2015 is larger in size and in a different font than the rest of the expiration date. Please complete the enclosed current maintenance fee waiver certification form.

In order to correct the defect in the waiver, per 43 CFR 3835.93, you must provide this office with the requested information within 60 days of your receipt of this notice. If you are unable to provide this information, you have the option of paying the annual maintenance fee of \$155 per

claim (\$155 per 20 acres for placer claims larger than 20 acres). If we do not receive the requested corrections within the 60 day time frame, the claim(s) will be declared forfeited and closed.

Please include your AMC serial number on all correspondence. If additional information is required, please contact RéAnn Myers at 602-417-9413.

Sincerely,

A handwritten signature in cursive script that reads "Rebecca Heick".

Rebecca Heick
Deputy State Director
Lands, Minerals and Energy Division

Enclosure(s)

PLACE STICKER AT TOP OF ENVELOPE TO THE RIGHT OF THE RETURN ADDRESS, FOLD AT DOTTED LINE

SENDER: COMPLETE THIS SECTION

- Complete items 1, 2, and 3. Also complete item 4 if Restricted Delivery is desired.
- Print your name and address on the reverse so that we can return the card to you.
- Attach this card to the back of the mailpiece, or on the front if space permits.

1. Article Addressed to:

LAVERNE D WALLACE JR
 PO BOX 25971
 PRESCOTT VALLEY, AZ 86312-5971
 920/RM/AMC358866

2. Article Number

(Transfer from service label)

7013 2250 0000 8720 9655

PS Form 3811, July 2013

Domestic Return Receipt

COMPLETE THIS SECTION ON DELIVERY

A. Signature

X

Agent

Addressee

B. Received by (Printed Name)

C. Date of Delivery

D. Is delivery address different from item 1? Yes

If YES, enter delivery address below: No

3. Service Type

Certified Mail® Priority Mail Express™


Registered Return Receipt for Merchandise

Insured Mail Collect on Delivery

4. Restricted Delivery? (Extra Fee)

Yes

CERTIFIED MAIL™



7013 2250 0000 8720 9655

LAVERNE D WALLACE JR
 PO BOX 25971
 PRESCOTT VALLEY, AZ
 86312-5971

UNITED STATES
DEPARTMENT OF THE INTERIOR
 Bureau of Land Management
 Arizona State Office
 One North Central Avenue, Suite 800
 Phoenix, Arizona 85004-4427

OFFICIAL BUSINESS
 PENALTY FOR PRIVATE USE \$300

neopost
 11/12/2015
US POSTAGE

FIRST-CLASS MAIL

\$06.95⁵

US OFFICIAL MAIL
 \$300 Penalty
 For Private Use
 ZIP 85004

041L11101433



RECEIVED
BLM AZ STATE OFFICE

2015 NOV 16 P 2:42

PHOENIX, ARIZONA

FORWARD X 850 NFE 1009714T0011/13/15
 WALLACE TIME EXP RTN TO SEND
 4594 F WHITE DR
 PRESCOTT AZ 86301-5827

RETURN TO SENDER

UPDATED ADDRESS
 IN 11/2009 TO
 4694 E. SUITE DR.
 PRESCOTT AZ 86301
 11/20/2015 per

UNITED STATES
DEPARTMENT OF THE INTERIOR

Bureau of Land Management
Arizona State Office
1 North Central Avenue, Suite 800
Phoenix, Arizona 85004

Official Business
Penalty for Private Use, \$300

*9/30/12m
9200*

RECEIVED
BLM AZ STATE OFFICE
2015 DEC 28 A 8:41
PHOENIX, ARIZONA

OF THE RETURN ADDRESS, FOLD AT DOTTED LINE
CERTIFIED MAIL



7015 1730 0000 4049 3345

neopost

11/23/2015

US POSTAGE

FIRST-CLASS MAIL

\$06.95⁵

US OFFICIAL MAIL
\$300 Penalty
For Private Use
ZIP 85004

041L11101433



LAVERNE D. WALLACE, JR
4694 E. JUICE DR.
PRESCOTT, ARIZONA 86301

NOTICE LEFT
11-27-15
RT 1c

NIXIE 850 DE 1 0012/21/15
RETURN TO SENDER
UNCLAIMED
UNABLE TO FORWARD
BC: 85004442700 *1179-04737-24-36

850044427 0007

SENDER: COMPLETE THIS SECTION

- Complete items 1, 2, and 3. Also complete item 4 if Restricted Delivery is desired.
- Print your name and address on the reverse so that we can return the card to you.
- Attach this card to the back of the mailpiece, or on the front if space permits.

1. Article Addressed to:

LAVERNE D. WALLACE, JR.
 4694 E. JULIE DR.
 PRESCOTT, AZ 86301-5827

9200/RM 1A MC 358866

2. Article Number

(Transfer from service label)

7015 1730 0000 4049 3345

COMPLETE THIS SECTION ON DELIVERY

A. Signature

X

 Agent Addressee

B. Received by (Printed Name)

C. Date of Delivery

 D. Is delivery address different from item 1? Yes
 If YES, enter delivery address below: No

3. Service Type

 Certified Mail Express Mail Registered Return Receipt for Merchandise Insured Mail C.O.D.

4. Restricted Delivery? (Extra Fee)

 Yes



United States Department of the Interior

BUREAU OF LAND MANAGEMENT

Arizona State Office

One North Central Avenue, Suite 800

Phoenix, Arizona 85004-4427

www.blm.gov/az/

NOV 10 2015



In Reply Refer To:
3800 (9200) RM
AMC358866

CERTIFIED MAIL – RETURN RECEIPT REQUESTED 7014 2870 0000 7991 9453

NOTICE

KENNETH L M WALLACE
JOAN ERICKSON
11620 S IRONWOOD DR
YUMA, AZ 85367-5802

WALLACE #1
AMC358866

Maintenance Fee Waiver Held for Rejection

This office received the Maintenance Fee Waiver Certification (waiver) for the above listed mining claim(s). The waiver is not properly completed and does not meet the annual filing requirements.

In accordance with 43 Code of Federal Regulations (CFR) 3835.10, the name, address, and original signatures of all owners of the mining claim must be included on the waiver form. Please correct the discrepancy as noted below:

Your maintenance fee waiver certification was submitted on an expired form. The form you submitted states it expires on August 31, 2015. Form 3830-2, Maintenance Fee Waiver Certification, was never created with an expiration date of August 31, 2015. The current form expires October 31, 2016. Prior to that, the form expired on August 31, 2013. The submitted form appears to have been altered, as the 5 in the year 2015 is larger in size and in a different font than the rest of the expiration date. Please complete the enclosed current maintenance fee waiver certification form.

In order to correct the defect in the waiver, per 43 CFR 3835.93, you must provide this office with the requested information within 60 days of your receipt of this notice. If you are unable to provide this information, you have the option of paying the annual maintenance fee of \$155 per

SENDER: COMPLETE THIS SECTION

- Complete items 1, 2, and 3. Also complete item 4 if Restricted Delivery is desired.
- Print your name and address on the reverse so that we can return the card to you.
- Attach this card to the back of the mailpiece, or on the front if space permits.

1. Article Addressed to:

KENNETH L M WALLACE
 JOAN ERICKSON
 11620 S IRONWOOD DR
 YUMA, AZ 85367-5802
 920/RM/AMC358866

 2. Article Number
 (Transfer from service label)

7014 2870 0000 7991 9453

COMPLETE THIS SECTION ON DELIVERY

A. Signature

X *[Handwritten Signature]* Agent Addressee

B. Received by (Printed Name)

X *[Handwritten Name]*

C. Date of Delivery

*[Handwritten Date]*D. Is delivery address different from item 1? YesIf YES, enter delivery address below: No

2015 NOV 23 P 3:04

PHOENIX, ARIZONA

3. Service Type

 Certified Mail® Priority Mail Express™ Registered Return Receipt for Merchandise Insured Mail Collect on Delivery

4. Restricted Delivery? (Extra Fee)


 Yes

UNITED STATES POSTAL SERVICE

PHOENIX
AZ 852

19 NOV '15

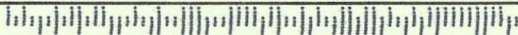
11991



First-Class Mail
Postage & Fees Paid
USPS
Permit No. G-10

- Sender: Please print your name, address, and ZIP+4® in this box•

**UNITED STATES
DEPARTMENT OF THE INTERIOR
Bureau of Land Management
Arizona State Office
One N. Central Avenue, Suite 800
Phoenix, AZ 85004-4427**



claim (\$155 per 20 acres for placer claims larger than 20 acres). If we do not receive the requested corrections within the 60 day time frame, the claim(s) will be declared forfeited and closed.

Please include your AMC serial number on all correspondence. If additional information is required, please contact RéAnn Myers at 602-417-9413.

Sincerely,

A handwritten signature in cursive script that reads "Rebecca Heick".

Rebecca Heick
Deputy State Director
Lands, Minerals and Energy Division

Enclosure(s)



United States Department of the Interior



BUREAU OF LAND MANAGEMENT
Arizona State Office
One North Central Avenue, Suite 800
Phoenix, Arizona 85004-4427
www.blm.gov/az/

NOV 10 2015

In Reply Refer To:
3800 (9200) RM
AMC358866

CERTIFIED MAIL – RETURN RECEIPT REQUESTED 7014 2870 0000 7991 9460

NOTICE

LAVERNE D WALLACE SR
LINDA M WALLACE
PO BOX 256
PRESCOTT, AZ 86302-0256

WALLACE #1
AMC358866

Maintenance Fee Waiver Held for Rejection

This office received the Maintenance Fee Waiver Certification (waiver) for the above listed mining claim(s). The waiver is not properly completed and does not meet the annual filing requirements.

In accordance with 43 Code of Federal Regulations (CFR) 3835.10, the name, address, and original signatures of all owners of the mining claim must be included on the waiver form. Please correct the discrepancy as noted below:

Your maintenance fee waiver certification was submitted on an expired form. The form you submitted states it expires on August 31, 2015. Form 3830-2, Maintenance Fee Waiver Certification, was never created with an expiration date of August 31, 2015. The current form expires October 31, 2016. Prior to that, the form expired on August 31, 2013. The submitted form appears to have been altered, as the 5 in the year 2015 is larger in size and in a different font than the rest of the expiration date. Please complete the enclosed current maintenance fee waiver certification form.

In order to correct the defect in the waiver, per 43 CFR 3835.93, you must provide this office with the requested information within 60 days of your receipt of this notice. If you are unable to provide this information, you have the option of paying the annual maintenance fee of \$155 per

SENDER: COMPLETE THIS SECTION

- Complete items 1, 2, and 3. Also complete item 4 if Restricted Delivery is desired.
- Print your name and address on the reverse so that we can return the card to you.
- Attach this card to the back of the mailpiece, or on the front if space permits.

1. Article Addressed to:

LAVERNE D WALLACE SR
 LINDA M WALLACE
 PO BOX 256
 PRESCOTT, AZ 86302-0256
 920/RM/AMC358866

2015 NOV 19 P 3:54
 PHOENIX, ARIZONA

COMPLETE THIS SECTION ON DELIVERY

A. Signature

X

B. Received by (Printed Name)

Tracy Wallace

C. Date of Delivery

- D. Is delivery address different from item 1? Yes
 If YES, enter delivery address below: No

3. Service Type

- Certified Mail® Priority Mail Express™
 Registered Return Receipt for Merchandise
 Insured Mail Collect on Delivery

4. Restricted Delivery? (Extra Fee)

Yes

2. Article Number

(Transfer from service label)


7014 2870 0000 7991 9460

UNITED STATES POSTAL SERVICE

PHOENIX
AZ 852

17 NOV '15

PM 9 L




First-Class Mail
Postage & Fees Paid
USPS
Permit No. G-10

• Sender: Please print your name, address, and ZIP+4® in this box•

**UNITED STATES
DEPARTMENT OF THE INTERIOR
Bureau of Land Management
Arizona State Office
One N. Central Avenue, Suite 800
Phoenix, AZ 85004-4427**

442700



claim (\$155 per 20 acres for placer claims larger than 20 acres). If we do not receive the requested corrections within the 60 day time frame, the claim(s) will be declared forfeited and closed.

Please include your AMC serial number on all correspondence. If additional information is required, please contact RéAnn Myers at 602-417-9413.

Sincerely,

A handwritten signature in cursive script that reads "Rebecca Heick".

Rebecca Heick
Deputy State Director
Lands, Minerals and Energy Division

Enclosure(s)



United States Department of the Interior



BUREAU OF LAND MANAGEMENT

Arizona State Office

One North Central Avenue, Suite 800

Phoenix, Arizona 85004-4427

www.blm.gov/az/

NOV 10 2015

In Reply Refer To:
3800 (9200) RM
AMC358866

CERTIFIED MAIL – RETURN RECEIPT REQUESTED 7013 2250 0000 8720 9679

NOTICE

JASON WALLACE
PO BOX 1056
DEWEY, AZ 86327-1056

WALLACE #1
AMC358866

Maintenance Fee Waiver Held for Rejection

This office received the Maintenance Fee Waiver Certification (waiver) for the above listed mining claim(s). The waiver is not properly completed and does not meet the annual filing requirements.

In accordance with 43 Code of Federal Regulations (CFR) 3835.10, the name, address, and original signatures of all owners of the mining claim must be included on the waiver form. Please correct the discrepancy as noted below:

Your maintenance fee waiver certification was submitted on an expired form. The form you submitted states it expires on August 31, 2015. Form 3830-2, Maintenance Fee Waiver Certification, was never created with an expiration date of August 31, 2015. The current form expires October 31, 2016. Prior to that, the form expired on August 31, 2013. The submitted form appears to have been altered, as the 5 in the year 2015 is larger in size and in a different font than the rest of the expiration date. Please complete the enclosed current maintenance fee waiver certification form.

In order to correct the defect in the waiver, per 43 CFR 3835.93, you must provide this office with the requested information within 60 days of your receipt of this notice. If you are unable to provide this information, you have the option of paying the annual maintenance fee of \$155 per

SENDER: COMPLETE THIS SECTION

- Complete items 1, 2, and 3. Also complete item 4 if Restricted Delivery is desired.
- Print your name and address on the reverse so that we can return the card to you.
- Attach this card to the back of the mailpiece, or on the front if space permits.

1. Article Addressed to:

JASON WALLACE
 PO BOX 1056
 DEWEY, AZ 86327-1056
 920/RM/AMC358866

2. Article Number

(Transfer from service label)

7013 2250 0000 8720 9679

COMPLETE THIS SECTION ON DELIVERY

A. Signature

X

 Agent Addressee

B. Received by (Printed Name)

RECEIVED
JASON

C. Date of Delivery

11-17-15

D. Is delivery address different from item 1? YesIf YES, enter delivery address below: No

2015 NOV 19 P 3:54

PHOENIX, ARIZONA

3. Service Type

 Certified Mail® Priority Mail Express™ Registered Return Receipt for Merchandise Insured Mail Collect on Delivery

4. Restricted Delivery? (Extra Fee)

 Yes

UNITED STATES POSTAL SERVICE

AZ 852

17 NOV '15




First-Class Mail
Postage & Fees Paid
USPS
Permit No. G-10

PN 5 L

- Sender: Please print your name, address, and ZIP+4® in this box•

**UNITED STATES
DEPARTMENT OF THE INTERIOR
Bureau of Land Management
Arizona State Office
One N. Central Avenue, Suite 800
Phoenix, AZ 85004-4427**



claim (\$155 per 20 acres for placer claims larger than 20 acres). If we do not receive the requested corrections within the 60 day time frame, the claim(s) will be declared forfeited and closed.

Please include your AMC serial number on all correspondence. If additional information is required, please contact RéAnn Myers at 602-417-9413.

Sincerely,

A handwritten signature in cursive script that reads "Rebecca Heick".

Rebecca Heick
Deputy State Director
Lands, Minerals and Energy Division

Enclosure(s)



United States Department of the Interior

BUREAU OF LAND MANAGEMENT
Arizona State Office
One North Central Avenue, Suite 800
Phoenix, Arizona 85004-4427
www.blm.gov/az/



NOV 10 2015

In Reply Refer To:
3800 (9200) RM
AMC358866

CERTIFIED MAIL – RETURN RECEIPT REQUESTED 7013 2250 0000 8720 9662

NOTICE

RUSSELL WALLACE
PO BOX 575
MAYER, AZ 86333-0575

WALLACE #1
AMC358866

Maintenance Fee Waiver Held for Rejection

This office received the Maintenance Fee Waiver Certification (waiver) for the above listed mining claim(s). The waiver is not properly completed and does not meet the annual filing requirements.

In accordance with 43 Code of Federal Regulations (CFR) 3835.10, the name, address, and original signatures of all owners of the mining claim must be included on the waiver form. Please correct the discrepancy as noted below:

Your maintenance fee waiver certification was submitted on an expired form. The form you submitted states it expires on August 31, 2015. Form 3830-2, Maintenance Fee Waiver Certification, was never created with an expiration date of August 31, 2015. The current form expires October 31, 2016. Prior to that, the form expired on August 31, 2013. The submitted form appears to have been altered, as the 5 in the year 2015 is larger in size and in a different font than the rest of the expiration date. Please complete the enclosed current maintenance fee waiver certification form.

In order to correct the defect in the waiver, per 43 CFR 3835.93, you must provide this office with the requested information within 60 days of your receipt of this notice. If you are unable to provide this information, you have the option of paying the annual maintenance fee of \$155 per

SENDER: COMPLETE THIS SECTION**COMPLETE THIS SECTION ON DELIVERY**

- Complete items 1, 2, and 3. Also complete item 4 if Restricted Delivery is desired.
- Print your name and address on the reverse so that we can return the card to you.
- Attach this card to the back of the mailpiece or on the front if space permits.

A. Signature

X

 Agent Addressee

B. Received by (Printed Name)

C. Date of Delivery

D. Is delivery address different from item 1? YesIf YES, enter delivery address below: No

1. Article Addressed to:

RUSSELL WALLACE
 PO BOX 575
 MAYER, AZ 86333-0575
 920/RM/AMC358866

2015 NOV 18 P 3:15

PHOENIX, ARIZONA

3. Service Type

 Certified Mail® Priority Mail Express™ Registered Return Receipt for Merchandise Insured Mail Collect on Delivery

4. Restricted Delivery? (Extra Fee)

 Yes

2. Article Number

(Transfer from service label)

7013 2250 0000 8720 9662

UNITED STATES POSTAL SERVICE

AZ 852

16 NOV '15




First-Class Mail
Postage & Fees Paid
USPS
Permit No. G-10

PM 8 L

- Sender: Please print your name, address, and ZIP+4® in this box•

**UNITED STATES
DEPARTMENT OF THE INTERIOR
Bureau of Land Management
Arizona State Office
One N. Central Avenue, Suite 800
Phoenix, AZ 85004-4427**



claim (\$155 per 20 acres for placer claims larger than 20 acres). If we do not receive the requested corrections within the 60 day time frame, the claim(s) will be declared forfeited and closed.

Please include your AMC serial number on all correspondence. If additional information is required, please contact RéAnn Myers at 602-417-9413.

Sincerely,

A handwritten signature in cursive script that reads "Rebecca Heick".

Rebecca Heick
Deputy State Director
Lands, Minerals and Energy Division

Enclosure(s)

AMC 358866



Dr. Kenneth L.M. Wallace
11620 S Ironwood Drive
Yuma, Arizona 85367
October 18, 2015

e-mail: wallacedds73@aol.com

Ph.: 928-318-5030

Bureau of Land Management,
Arizona State Office,
1 North Central Avenue,
Phoenix, Arizona, 85004

Att: Iran Reyman;

Re: AMC 358866
Your letter of October 7, 2015

Enclosed please find a copy of you October 7, 2015, letter.

It is physically impossible for me to complete your new form, mail it to each of the other seven owners in sequence for their signature, wait for this Form's return before sending it on to the next owner, and have it mailed back to you within two weeks. The mail time alone would take up to three months.

Would you please send a copy of this letter and my original "Maintenance Fee Waiver Certification," to your Legal Department. My legal advice was that the Form that I sent to you on May 8, 2015, did not expire until August 31, 2015, and would stand up in a Court Of Law. Then have them, or you, advise me if I should start the mailing of you're your new Form to the present owners.

I will send a copy of this letter to the Bureau Information Collection Clearance Officer. Their "Burden Hours Statement" of average 20 minutes is absolutely ridiculous.

Thank you,

C.C:
U.S. Department of the Interior, BLM (1004-0114),
Bureau Information Collection Clearance Officer (WO-630),
Mail Stop 401 LS, 1849 C St., N. W.,
Washington, DC, 20240

RECEIVED
BLM AZ STATE OFFICE
2015 OCT 22 P 3:07
PHOENIX, ARIZONA

RECEIVED OCT 12 2015

COURTESY NOTICE

October 7, 2015

Dr. Wallace:

Our office received your Maintenance Fee Waiver Certification on May 11, 2015. Unfortunately you used an outdated form (Expires: August 31, 2015). I have enclosed the current form for your use. Please complete the new form (Expires: October 31, 2016) ensuring it contains original signatures of claimant(s) and return to BLM within two weeks of this notice. If you have any questions feel free to call me at (602) 417-9355.

Thank you,

Iran Reyman
Legal Instruments Examiner
Bureau of Land Management
Arizona State Office

RECEIVED
BLM AZ STATE OFFICE
2015 OCT 22 P 3:07
PHOENIX, ARIZONA

NOTICES

The Privacy Act and 43 CFR 2.48(d) require that you be furnished the following information in connection with the information requested by this form.

AUTHORITY: 30 U.S.C. 28f and 43 CFR part 3835 permit collection of the information requested by this form.

PRINCIPAL PURPOSE: The BLM will use the information you provide to verify that the owner(s) (claimant(s)) of a mining claim has/have complied with 30 U.S.C. 28f and 43 CFR part 3835 and is/are entitled to perform assessment work in lieu of paying the maintenance fee for the mining claims listed on this form.

ROUTINE USES: The BLM will only disclose this information in accordance with the provisions at 43 CFR 2.56(b) and (c).

EFFECT OF NOT PROVIDING INFORMATION: Disclosure of the requested information is required by 30 U.S.C. 28f and 43 CFR part 3835 for those claimants qualified to request the small miner waiver allowed. Failure to submit all the requested information or to complete this form will delay the BLM's processing of the form and may preclude the BLM's acceptance of the maintenance fee waiver request, which may result in forfeiture of the mining claim or site by the claimant.

The Paperwork Reduction Act requires us to inform you that:

The BLM collects this information to determine whether or not you are qualified for waiver of maintenance fees.

Submission of the requested information is necessary to obtain or retain a benefit.

You do not have to respond to this or any other Federal agency-sponsored information collection unless it displays a currently valid OMB control number.

BURDEN HOURS STATEMENT: Public reporting burden for this form is estimated to average 20 minutes per response, including the time for reviewing instructions, gathering and maintaining data, and completing and reviewing the form. You may submit comments regarding the burden estimate or any other aspect of this form to: U.S. Department of the Interior, Bureau of Land Management (1004-0114), Bureau Information Collection Clearance Officer (WO-630), Mail Stop 401 LS, 1849 C St., N.W., Washington, D.C. 20240.

Dr. K.L.M. Wallace
11620 S. Ironwood Dr.
Yuma, AZ 85367

RECEIVED
BLM AZ STATE OFFICE

2015 OCT 22 P 2:59

PHOENIX, ARIZONA

PHOENIX AZ 850

20 OCT 2015 PM 11 L



Bureau of Land Management,
Arizona State Office,
1 North Central Avenue,
Phoenix, Arizona, 85004

85004442700



NOTICE!!

These documents have been scanned!

Do not place un-scanned documents beneath this notice!

Do not remove this notice from this file!

GPO Jacket No. 560-102
Print Order 61540
Rise Business Services, LLC
Job=AZ15 6/6/2019



Box Number= AZ15121



Claim Begin-End: AMC358866-AMC358866

3 Transfers



AZ15121-6

AMC358544-AMC359395

**NO
DOCUMENTS
FOUND**

NO DOCUMENTS FOUND
NO DOCUMENTS FOUND

NOTICE!!

These documents have been scanned!

Do not place un-scanned documents beneath this notice!

Do not remove this notice from this file!

GPO Jacket No. 560-102
Print Order 61540
Rise Business Services, LLC
Job=AZ15 6/6/2019



Box Number= AZ15121



Claim Begin-End: AMC358866-AMC358866

4 Annual Filings



AZ15121-6

AMC358544-AMC359395

358866

38
JMC

Form 3830-2
(January 2017)

UNITED STATES
DEPARTMENT OF THE INTERIOR
BUREAU OF LAND MANAGEMENT
MAINTENANCE FEE WAIVER CERTIFICATION

FORM APPROVED
OMB NO. 1004-0114
Expires: January 31, 2020

SEE INSTRUCTIONS ON PAGE 2

1. This small miner waiver is filed for the assessment year beginning on September 1, 2019 and ending on September 1, 2020 .
2. The undersigned and all related parties owned ten or fewer mining claims , mill, or tunnel sites located and maintained on Federal lands in the United States of America on September 1, 2019 .
3. The undersigned have performed the assessment work required by law for each mining claim listed prior to filing this waiver and understand that by filing this form, the undersigned must file an affidavit of assessment work with the Bureau of Land Management (BLM) by the December 30th following the filing of this waiver.
4. The undersigned understand that if the assessment work obligation has not yet come due under 30 U.S.C. 28 (for those claims in their first assessment year only), a notice of intent to hold reciting this condition must be recorded by the December 30th following the filing of this waiver.
5. The undersigned understand that mill and tunnel sites may also be listed on this waiver and be waived from payment of the maintenance fee, and that a notice of intent to hold for these sites is required to be filed with the BLM by the December 30th following the filing of this waiver.
6. The undersigned understand and acknowledge that pursuant to 43 U.S.C. 1212 and 18 U.S.C. 1001, the filing or recording of a false, fictitious, or fraudulent document with the BLM may result in a fine of up to \$250,000, a prison term not to exceed five years, or both.
7. The mining claims, mill or tunnel sites for which this waiver from payment of the maintenance fees is requested are:

CLAIM OR SITE NAME	BLM RECORDATION SERIAL NUMBER
1. WALLACE #1	AMC 358866
2.	
3.	
4.	
5.	
6.	
7.	
8.	
9.	
10.	

RECEIVED
BLM AZ STATE OFFICE
2019 MAY 21 PM 12:12
PHOENIX, ARIZONA

The owner(s) (claimants) of the above mining claims and sites are:

Dr. Kenneth L. M. Wallace

(Owner's Name - Please Print)

Dr. Kenneth L. M. Wallace

(Owner's Signature)

11620 S Ironwood Drive

(Owner's Mailing Address)

YUMA

(City)

AZ

(State)

85367

(Zip Code)

Joan M. Erickson

(Owner's Name - Please Print)

Joan M. Erickson

(Owner's Signature)

11620 S Ironwood Drive

(Owner's Mailing Address)

YUMA

(City)

AZ

(State)

85367

(Zip Code)

Laverne D. Wallace

(Owner's Name - Please Print)

Laverne D. Wallace

(Owner's Signature)

P.O. Box 256

(Owner's Mailing Address)

Prescott

(City)

AZ

(State)

86302

(Zip Code)

Linda M. Wallace

(Owner's Name - Please Print)

Linda M. Wallace

(Owner's Signature)

P.O. Box 256

(Owner's Mailing Address)

Prescott

(City)

AZ

(State)

86302

(Zip Code)

(Continued on page 2)

ENTERED
SEP 12 2019
BY: *JMC*

4460764

nmw

Bruce M. Wallace

(Owner's Name - Please Print)

(Owner's Signature)

2274 Thumb Butte Road

(Owner's Mailing Address)

Prescott

(City)

AZ

(State)

86305

(Zip Code)

Laverne D. Wallace Jr.

(Owner's Name - Please Print)

(Owner's Signature)

4694 Julia Drive

(Owner's Mailing Address)

Prescott

(City)

AZ

(State)

86385

(Zip Code)

Russell D. Wallace

(Owner's Name - Please Print)

(Owner's Signature)

P.O. Box 575

(Owner's Mailing Address)

Mayer

(City)

AZ

(State)

86333

(Zip Code)

Jason C. Wallace

(Owner's Name - Please Print)

(Owner's Signature)

P. O. Box 1056

(Owner's Mailing Address)

Dewey

(City)

AZ

(State)

86327

(Zip Code)

18 U.S.C. 1001 and 43 U.S.C. 1212 make it a crime for any person knowingly and willfully to make to any department or agency of the United States any false, fictitious or fraudulent statements or representations as to any matter within its jurisdiction.

INSTRUCTIONS

1. This certification is made under the provisions of 43 U.S.C. § 1744 and 30 U.S.C. § 28-28k and the regulations thereunder (43 CFR Part 3830).
2. The claimant(s) must fill in the dates in paragraph 1 for the beginning and ending of the assessment year for which this waiver is sought.
3. The claimant(s) must fill in the date in paragraph 2 for the beginning of the assessment year for which this waiver is sought.
4. All claim and site names and BLM serial numbers must be listed for the mining claims, mill sites, and tunnel sites for which the waiver is sought.
5. All owners of the mining claims, mill sites, and tunnel sites and their addresses must be given.
6. This waiver form must be signed by all the claimants or their designated agent, in original form. If an agent is designated, a notarized designation of agent, signed by all of the claimants with proper address given, must be submitted with this waiver.
7. This form must be filed no later than September 1st for the upcoming assessment year in the BLM State Office where the mining claims or sites are recorded, or the waiver cannot be granted by the BLM. (Example: To obtain a waiver for the assessment year 2012, which begins on September 1, 2011, you must qualify for and file for a waiver no later than September 1, 2011, in the proper BLM State Office.)
8. For all mining claims which require assessment work, you must record an affidavit of labor on or before the December 30th immediately following the filing of this waiver. For all other mining claims or sites waived, you must record a notice of intent to hold on or before the December 30th immediately following the filing of this waiver.
9. Mill and tunnel sites may also be listed on this waiver and be waived from payment of the maintenance fee. A notice of intent to hold for these sites is required to be filed by the December 30th following the filing of this waiver.

FOR OFFICIAL USE ONLY

PHOENIX, ARIZONA
2011 MAR 21 P 12:12
RECEIVED
BLM ARIZONA STATE OFFICE

UNITED STATES
DEPARTMENT OF THE INTERIOR
BUREAU OF LAND MANAGEMENT

33
AMC

AMC 358866

MAINTENANCE FEE WAIVER CERTIFICATION

FORM APPROVED
OMB NO. 1004-0114
Expires: January 31, 2020

SEE INSTRUCTIONS ON PAGE 2

1. This small miner waiver is filed for the assessment year beginning on September 1, 2018 and ending on September 1, 2019.
2. The undersigned and all related parties owned ten or fewer mining claims, mill, or tunnel sites located and maintained on Federal lands in the United States of America on September 1, 2018.
3. The undersigned have performed the assessment work required by law for each mining claim listed prior to filing this waiver and understand that by filing this form, the undersigned must file an affidavit of assessment work with the Bureau of Land Management (BLM) by the December 30th following the filing of this waiver.
4. The undersigned understand that if the assessment work obligation has not yet come due under 30 U.S.C. 28 (for those claims in their first assessment year only), a notice of intent to hold reciting this condition must be recorded by the December 30th following the filing of this waiver.
5. The undersigned understand that mill and tunnel sites may also be listed on this waiver and be waived from payment of the maintenance fee, and that a notice of intent to hold for these sites is required to be filed with the BLM by the December 30th following the filing of this waiver.
6. The undersigned understand and acknowledge that pursuant to 43 U.S.C. 1212 and 18 U.S.C. 1001, the filing or recording of a false, fictitious, or fraudulent document with the BLM may result in a fine of up to \$250,000, a prison term not to exceed five years, or both.
7. The mining claims, mill or tunnel sites for which this waiver from payment of the maintenance fees is requested are:

CLAIM OR SITE NAME	BLM RECORDATION SERIAL NUMBER
1. WALLACE #1	AMC 358866
2.	
3.	
4.	
5.	
6.	
7.	
8.	
9.	
10.	

BLM RECEIVED
2018 APR 12 P 2:03
PHOENIX, ARIZONA

The owner(s) (claimants) of the above mining claims and sites are:

Dr. Kenneth L. M. Wallace

(Owner's Name - Please Print)

Dr. Kenneth L. M. Wallace
(Owner's Signature)

11620 S Ironwood Drive

(Owner's Mailing Address)

YUMA

(City)

AZ

(State)

85367

(Zip Code)

Joan M. Erickson

(Owner's Name - Please Print)

Joan M. Erickson
(Owner's Signature)

11620 S Ironwood Drive

(Owner's Mailing Address)

YUMA

(City)

AZ

(State)

85367

(Zip Code)

Laverne D. Wallace

(Owner's Name - Please Print)

Laverne D. Wallace
(Owner's Signature)

P.O. Box 256

(Owner's Mailing Address)

Prescott

(City)

AZ

(State)

86302

(Zip Code)

Linda M. Wallace

(Owner's Name - Please Print)

Linda M. Wallace
(Owner's Signature)

P.O. Box 256

(Owner's Mailing Address)

Prescott

(City)

AZ

(State)

86302

(Zip Code)

(Continued on page 2)

423
ENTERED
SEP 07 2018
BY: *[Signature]*

NWD
[Signature]

Bruce M. Wallace

(Owner's Name - Please Print)

2274 Thumb Butte Road

(Owner's Mailing Address)

Bruce M. Wallace
(Owner's Signature)

Prescott

(City)

AZ

(State)

86305

(Zip Code)

Laverne D. Wallace Jr.

(Owner's Name - Please Print)

4694 Julia Drive

(Owner's Mailing Address)

Laverne D. Wallace Jr.
(Owner's Signature)

Prescott

(City)

AZ

(State)

86385

(Zip Code)

Russell D. Wallace

(Owner's Name - Please Print)

P.O. Box 575

(Owner's Mailing Address)

Russell D. Wallace
(Owner's Signature)

Mayer

(City)

AZ

(State)

86333

(Zip Code)

Jason C. Wallace

(Owner's Name - Please Print)

P. O. Box 1056

(Owner's Mailing Address)

Jason C. Wallace
(Owner's Signature)

Dewey

(City)

AZ

(State)

86327

(Zip Code)

18 U.S.C. 1001 and 43 U.S.C. 1212 make it a crime for any person knowingly and willfully to make to any department or agency of the United States any false, fictitious or fraudulent statements or representations as to any matter within its jurisdiction.

INSTRUCTIONS

1. This certification is made under the provisions of 43 U.S.C. § 1744 and 30 U.S.C. §28-28k and the regulations thereunder (43 CFR Part 3830).
2. The claimant(s) must fill in the dates in paragraph 1 for the beginning and ending of the assessment year for which this waiver is sought.
3. The claimant(s) must fill in the date in paragraph 2 for the beginning of the assessment year for which this waiver is sought.
4. All claim and site names and BLM serial numbers must be listed for the mining claims, mill sites, and tunnel sites for which the waiver is sought.
5. All owners of the mining claims, mill sites, and tunnel sites and their addresses must be given.
6. This waiver form must be signed by all the claimants or their designated agent, in original form. If an agent is designated, a notarized designation of agent, signed by all of the claimants with proper address given, must be submitted with this waiver.
7. This form must be filed no later than September 1st for the upcoming assessment year in the BLM State Office where the mining claims or sites are recorded, or the waiver cannot be granted by the BLM. (Example: To obtain a waiver for the assessment year 2012, which begins on September 1, 2011, you must qualify for and file for a waiver no later than September 1, 2011, in the proper BLM State Office.)
8. For all mining claims which require assessment work, you must record an affidavit of labor on or before the December 30th immediately following the filing of this waiver. For all other mining claims or sites waived, you must record a notice of intent to hold on or before the December 30th immediately following the filing of this waiver.
9. Mill and tunnel sites may also be listed on this waiver and be waived from payment of the maintenance fee. A notice of intent to hold for these sites is required to be filed by the December 30th following the filing of this waiver.

FOR OFFICIAL USE ONLY

PHOENIX ARIZONA
2018 APR
BLM RECEIVED
P 2:03

UNITED STATES
DEPARTMENT OF THE INTERIOR
BUREAU OF LAND MANAGEMENT

FORM APPROVED
OMB NO.: 1004-0114
Expires: January 31, 2020

AFFIDAVIT OF ANNUAL ASSESSMENT WORK

358866

WHEN RECORDED, MAIL DOCUMENT TO:

NAME: Dr. Kenneth L. M. Wallace

ADDRESS: 11620 S Ironwood Drive

CITY, STATE, ZIP: Yuma, AZ, 85367

CONFORMED COPY
2018-09154 AFF. OF PERFORMANCE LABOR
04/09/2018 02:46:49 PM Pages: 4 Fees: \$15.00
Requested By: DR. KENNETH L M WALLACE
Recorded By: ddelgadillo
Robyn Stallworth Pogue County Recorder, YUMA County AZ

FOR COUNTY RECORDER'S USE

No. of Claims 1
x \$10/claim
Total due BLM \$ 10.00

TO ALL WHOM IT MAY CONCERN:

1. The undersigned certifies that at least \$100 per claim was expended for development, labor and improvements, or equivalent value added, as the annual assessment work for the assessment year ending September 1, 2018 for the following contiguous unpatented mining claim(s), located in the County of Yuma, in the State of Arizona

BLM Serial No.	Name of Claim	Tp Rg Sec Mer				County Recordation Book and Page No.	Co. Recording Date
		Example: 13N 5E 14 MDM					
A MC 358866	WALLACE #1	7S	22W	SE26	MDM		

4437587

(Continued on page 2)

ENTERED
APR 19 2018
BY: RAM

2. Type of labor and improvements (specify what was done and give the total value for that labor and improvement to show at least \$100 for each claim). If a geological, geochemical, or geophysical survey was performed, as per 30 U.S.C. 28-1, reference the title of the report of survey, give cost and date of the survey and report, and indicate it was filed with the County Recorder:

Description of Work Performed	Value of Work Performed	Date Work Was Performed
Improved access	\$212.00	18 Nov 2017
Improved access	\$752.00	29 Dec 2017

3. Name and mailing address of each person who performed the labor and improvements:

Name (please print)
Dr. K.L.M. WALLACE

Maxine Thiessen

Ed Thiessen

Laverne Wallace

Current Mailing Address (please print)
11620 S Ironwood Drive, Yuma, AZ, 85367

#564, CR RV Prk, 5707 E 32 Street, Yuma, AZ, 85365

#564, CR RV Prk, 5707 E 32 Street, Yuma, AZ, 85365

PO Box 256, Prescott, AZ, 86302

4. Name and mailing address of each person who holds and claims the subject mining claim(s) for the valuable minerals contained therein. Be sure to indicate if there is a change of address:

Name (please print)
Dr. K.L.M. WALLACE

Current Mailing Address (please print)
11620 S Ironwood Drive, Yuma, AZ, 85367

2018 APR 12 P 2:03
 PHOENIX, ARIZONA

5. The undersigned testifies that on the date of 5th December, 2003, all monuments required by law were erected upon the subject claim(s), and all notices required by law were posted on the subject claim(s) or copies thereof were in place, and at said date, each corner monument bore or contained

markings sufficient to appropriately designate the corner of the claim to which it pertains and the name of the claim(s).

I hereby certify under penalty of perjury under the laws of the State of Arizona that the foregoing statements are true and correct:

[Signature] Date: 9 April 2018
(Signature of person responsible for above statement)

Title 18 U.S.C. 1001 and 43 U.S.C. 1212 make it a crime for any person knowingly and willfully to make to any department or agency of the United States any false, fictitious or fraudulent statements or representations as to any matter within its jurisdiction.


Notary Block

SUBSCRIBED AND SWORN TO before me, this 9 day of April 2018

By: [Signature]
(Signature of Affiant)

Title: Notary

My Commission Expires: April 22, 2021



INSTRUCTIONS

1. This is an optional form that may be used to satisfy the requirements for the Bureau of Land Management (BLM) under the provisions of 43 U.S.C. §1744 and 30 U.S.C. §28-28d and the regulations thereunder (43 CFR part 3835). Since local and State laws may vary, you should contact your local and State agencies where the claims are located to ensure all applicable laws and requirements are satisfied.
2. The claimant(s) must fill in the date in paragraph 1 for the applicable assessment year and the county and state where the claims are located.
3. All claim names, BLM serial numbers, legal descriptions, and original county recording information must be listed for the claims pertaining to this assessment notice.
4. The claimant(s) must complete paragraph 2 listing all labor or improvements which was performed on or did benefit the subject mining claims. The value and date of the labor or improvements must also be listed. The total amount of labor or improvements can be listed, but the total expenditure must equal at least \$100 for each claim.
5. The names and current mailing addresses of the person(s) performing the labor shall be listed in paragraph 3.
6. The name and current mailing address of each owner (claimant) of the claims shall be listed in paragraph 4. The mailing address shall be the owner's address and not the address of an agent or anyone representing the claimant. Be sure to note if there has been a change of address.
7. Paragraph 5 shall be completed to show the date it was verified that all monuments required by law were properly erected, all notices were posted, and that corners were appropriately designated for all claims listed.
8. An exact legible reproduction or duplicate (other than microfilm or other electronic media) of this affidavit or another type of affidavit of assessment work that you file or will file in the county where each claim is located, must be filed with the BLM on or before December 30 of the calendar year in which the assessment year ends. For mill or tunnel sites, a separate notice of intent to hold must be filed with the BLM on or before December 30. Requirements for filing a notice of intent to hold can be found at 43 CFR 3835.33.
9. A processing fee of \$10 for each claim listed must be remitted to the BLM along with this or any other affidavit of assessment work.

2018 APR 12 P 2:04
MICHÈLE L. KISH
NOTARY PUBLIC-ARIZONA
YUMA COUNTY
My Commission Expires
April 22, 2021



Dr. Kenneth L.M. Wallace
11620 S Ironwood Drive
Yuma, Arizona, 85367
April 9, 2018

e-mail: wallacedds73@gmail.com

Ph.: 928-287-3099

Bureau of Land Management,
Arizona State Office,
1 North Central Avenue,
Phoenix, Arizona, 85004

Att: Rod Ebert;

Re: AMC 358866

RECEIVED
2018 APR 12 P 2:03
PHOENIX, ARIZONA

Enclosed please find the conformed copy of Affidavit Of Annual Assessment Work (as registered with the Yuma County Recorder), the Maintenance Fee Waiver Certification documents, and my check for the \$10.00 filing fees.

Thank you,

Dr. Kenneth L. M. Wallace
11620 S Ironwood Drive
Yuma, AZ, 85367

PHOENIX AZ 852

10 APR 2018 PM 4 L



**Bureau of Land Management,
Arizona State Office,
1 North Central Avenue,
Phoenix, Arizona, 85004**

PHOENIX, ARIZONA

2018 APR 12 P 2:03

RECEIVED
BLM ARIZONA STATE OFFICE

85004-442700



United States Department of the Interior
Bureau of Land Management
 DIV OF LANDS, MINRLS & ENERGY
 ONE N CENTRAL AVE
 PHOENIX, AZ 85004 -4427
 Phone: 602-417-9200

Receipt

No: 4137587

Transaction #: 4251373	
Date of Transaction: 04/13/2018	
CUSTOMER:	
KENNETH L WALLACE 11620 S IRONWOOD DR YUMA, AZ 85367-5802 US	

LINE #	QTY	DESCRIPTION	REMARKS	UNIT PRICE	TOTAL
1	1.00	LOCATABLE MINERALS / MINING CLAIMS- NOT NEW-UNADJUD, ONE AUTH NO. ONLY / MINING CLAIM MONEY RECEIVED CASES: AMC358866/\$10.00	POL 2018/1 WAV	- n/a -	10.00
TOTAL:					\$10.00

PAYMENT INFORMATION			
1	AMOUNT:	10.00	POSTMARKED: N/A
	TYPE:	CHECK	RECEIVED: 04/12/2018
	CHECK NO:	1059	
	NAME:	WALLACE, KENNETH L 11620 S IRONWOOD DR YUMA AZ 85367-5802 US	

REMARKS

This receipt was generated by the automated BLM Collections and Billing System and is a paper representation of a portion of the official electronic record contained therein.

UNITED STATES
DEPARTMENT OF THE INTERIOR
BUREAU OF LAND MANAGEMENT

46

AMC 358866

MAINTENANCE FEE WAIVER CERTIFICATION

RPM

FORM APPROVED
OMB NO. 1004-0114
Expires: January 31, 2020

SEE INSTRUCTIONS ON PAGE 2

- This small miner waiver is filed for the assessment year beginning on September 1, 2017 and ending on September 1, 2018.
- The undersigned and all related parties owned ten or fewer mining claims, mill, or tunnel sites located and maintained on Federal lands in the United States of America on September 1, 2017.
- The undersigned have performed the assessment work required by law for each mining claim listed prior to filing this waiver and understand that by filing this form, the undersigned must file an affidavit of assessment work with the Bureau of Land Management (BLM) by the December 30th following the filing of this waiver.
- The undersigned understand that if the assessment work obligation has not yet come due under 30 U.S.C. 28 (for those claims in their first assessment year only), a notice of intent to hold reciting this condition must be recorded by the December 30th following the filing of this waiver.
- The undersigned understand that mill and tunnel sites may also be listed on this waiver and be waived from payment of the maintenance fee, and that a notice of intent to hold for these sites is required to be filed with the BLM by the December 30th following the filing of this waiver.
- The undersigned understand and acknowledge that pursuant to 43 U.S.C. 1212 and 18 U.S.C. 1001, the filing or recording of a false, fictitious, or fraudulent document with the BLM may result in a fine of up to \$250,000, a prison term not to exceed five years, or both.
- The mining claims, mill or tunnel sites for which this waiver from payment of the maintenance fees is requested are:

CLAIM OR SITE NAME	BLM RECORDATION SERIAL NUMBER
1. WALLACE #1 ✓	AMC 358866
2.	
3.	
4.	
5.	
6.	
7.	
8.	
9.	
10.	

RECEIVED
BLM AZ STATE OFFICE
2017 JUN 20 P 3:06
PHOENIX, ARIZONA

The owner(s) (claimants) of the above mining claims and sites are:

NW CHECK
1-EACH

Dr. Kenneth L. M. Wallace ✓
(Owner's Name - Please Print)

Dr. Kenneth L. M. Wallace
(Owner's Signature)

11620 S Ironwood Drive
(Owner's Mailing Address)

YUMA AZ 85367
(City) (State) (Zip Code)

Joan M. Erickson ✓
(Owner's Name - Please Print)

Joan M Erickson
(Owner's Signature)

11620 S Ironwood Drive
(Owner's Mailing Address)

YUMA AZ 85367
(City) (State) (Zip Code)

Laverne D. Wallace ✓
(Owner's Name - Please Print)

Laverne D Wallace
(Owner's Signature)

P.O. Box 256
(Owner's Mailing Address)

Prescott AZ 86302
(City) (State) (Zip Code)

Linda M. Wallace ✓
(Owner's Name - Please Print)

Linda M Wallace
(Owner's Signature)

P.O. Box 256
(Owner's Mailing Address)

Prescott AZ 86302
(City) (State) (Zip Code)


(Continued on page 2)

AC 483
ENTERED SEP 01 2017
PB

NW CHECK
8 PPL - @ 1-EACH


Bruce M. Wallace ✓
(Owner's Name - Please Print)

2274 Thumb Butte Road
(Owner's Mailing Address)


(Owner's Signature)
Prescott AZ 86305
(City) (State) (Zip Code)


Laverne D. Wallace Jr. ✓
(Owner's Name - Please Print)

4694 Julia Drive
(Owner's Mailing Address)


(Owner's Signature)
Prescott AZ 86385
(City) (State) (Zip Code)


Russell D. Wallace ✓
(Owner's Name - Please Print)

P.O. Box 575
(Owner's Mailing Address)


(Owner's Signature)
Mayer AZ 86333
(City) (State) (Zip Code)

Jason C. Wallace ✓
(Owner's Name - Please Print)

P. O. Box 1056
(Owner's Mailing Address)


(Owner's Signature)
Dewey AZ 86327
(City) (State) (Zip Code)

18 U.S.C. 1001 and 43 U.S.C. 1212 make it a crime for any person knowingly and willfully to make to any department or agency of the United States any false, fictitious or fraudulent statements or representations as to any matter within its jurisdiction.

INSTRUCTIONS

1. This certification is made under the provisions of 43 U.S.C. § 1744 and 30 U.S.C. §28-28k and the regulations thereunder (43 CFR Part 3830).
2. The claimant(s) must fill in the dates in paragraph 1 for the beginning and ending of the assessment year for which this waiver is sought.
3. The claimant(s) must fill in the date in paragraph 2 for the beginning of the assessment year for which this waiver is sought.
4. All claim and site names and BLM serial numbers must be listed for the mining claims, mill sites, and tunnel sites for which the waiver is sought.
5. All owners of the mining claims, mill sites, and tunnel sites and their addresses must be given.
6. This waiver form must be signed by all the claimants or their designated agent, in original form. If an agent is designated, a notarized designation of agent, signed by all of the claimants with proper address given, must be submitted with this waiver.
7. This form must be filed no later than September 1st for the upcoming assessment year in the BLM State Office where the mining claims or sites are recorded, or the waiver cannot be granted by the BLM. (Example: To obtain a waiver for the assessment year 2012, which begins on September 1, 2011, you must qualify for and file for a waiver no later than September 1, 2011, in the proper BLM State Office.)
8. For all mining claims which require assessment work, you must record an affidavit of labor on or before the December 30th immediately following the filing of this waiver. For all other mining claims or sites waived, you must record a notice of intent to hold on or before the December 30th immediately following the filing of this waiver.
9. Mill and tunnel sites may also be listed on this waiver and be waived from payment of the maintenance fee. A notice of intent to hold for these sites is required to be filed by the December 30th following the filing of this waiver.

PHOENIX, ARIZONA

2017 JUN 20 P 3:00

RECEIVED
BLM AZ STATE OFFICE

**Dr. K.L.M. Wallace
11620 S. Ironwood Dr.
Yuma, AZ 85367**

CANADA 120



1706142116

3933 T5L

**Bureau of Land Management,
Arizona State Office,
1 North Central Avenue,
Phoenix, Arizona, 85004**

PHOENIX, ARIZONA

2017 JUN 20 P 3:00

RECEIVED
BLM AZ STATE OFFICE

8500434427 0041



UNITED STATES DEPARTMENT OF THE INTERIOR
BUREAU OF LAND MANAGEMENT

MC NATIONWIDE CLAIMANT LISTING
September 05, 2017

Cust	AZ CLAIMANT	National Total
ERICKSON JOAN 11620 S IRONWOOD DR YUMA, AZ 85367-5802	1	1
WALLACE BRUCE 2274 THUMB BUTTE RD PRESCOTT, AZ 86305-7550	1	1
WALLACE JASON PO BOX 1056 DEWEY, AZ 86327-1056	1	1
WALLACE KENNETH L M 11620 S IRONWOOD DR YUMA, AZ 85367-5802	1	1
WALLACE LAVERNE D JR 4694 E JULIE DR PRESCOTT, AZ 86301-5827	1	1
WALLACE LAVERNE D SR PO BOX 256 PRESCOTT, AZ 86302-0256	1	1
WALLACE LINDA M PO BOX 256 PRESCOTT, AZ 86302-0256	1	1
WALLACE RUSSELL PO BOX 575 MAYER, AZ 86333-0575	1	1



Dr. Kenneth L.M. Wallace
11620 S Ironwood Drive
Yuma, Arizona, 85367
June 13, 2017

e-mail: wallacedds73@aol.com

Ph.: 928-316-5030

Bureau of Land Management,
Arizona State Office,
1 North Central Avenue,
Phoenix, Arizona, 85004

RECEIVED
BLM AZ STATE OFFICE
2017 JUN 20 P 3:00
PHOENIX, ARIZONA

Att: Rod Ebert;

Re: AMC 358866

Enclosed please find the completed, original copy of the Maintenance Fee Waiver Certification, Form 3830-2 (January 2017).

In my letter of May 25, 2017, with the Affidavit Of Performance Of Annual Work (as registered with the Yuma County Recorder) I asked this question:

I have a question: We have always had to file an "Intent to Hold" document. From your Internet Home Page: <https://www.blm.gov/services/national-operations-center/electronic-forms> it appears that this document does not have to be filed anymore for a Placer Claim. Is this correct?

I have not had an answer to this question yet, unless it is in the mail; but I do need an answer.

Thank you,



Mattson, Robert <rmattson@blm.gov>

Affidavit Of Annual Assessment Work

Mattson, Robert <rmattson@blm.gov>
Draft To: wallacedds73@aol.com

Wed, Jun 21, 2017 at 9:40 AM

Mr. Wallace,

You are not required to submit a Notice of Intent to Hold with the **BLM** for claim

AMC 358866. You are required to submit form 3830-4 AFFIDAVIT OF ANNUAL

ASSESSMENT WORK with the **BLM**.

ALSO YOU MENTIONED YOU SENT A LETTER TO BLM, DATED MAY 25, 2017, WITH YOUR AFFIDAVIT OF ANNUAL ASSESSMENT WORK. WE HAVE NOT RECEIVED THAT DOCUMENT FROM YOU AS OF TODAY.

Robert Mattson
AZSO Legal Instruments Examiner
9200 Lands & Minerals

SENT EMAIL 6/21/17



Mattson, Robert <rmattson@blm.gov>

Affidavit Of Annual Assessment Work

1 message

Mattson, Robert <rmattson@blm.gov>
To: wallacedds73@aol.com

Wed, Jun 21, 2017 at 9:50 AM

Mr. Wallace,

You are **not** required to submit a Notice of Intent to Hold with the **BLM** for claim AMC 358866. You **are** required to submit form 3830-4 AFFIDAVIT OF ANNUAL ASSESSMENT WORK with the **BLM**. Also, you mentioned you sent a letter to **BLM**, dated May 25, 2017, with your Affidavit of Annual Assessment Work. We have not received that document from you as of today.

Robert Mattson
AZSO Legal Instruments Examiner
9200 Lands & Minerals

UNITED STATES
DEPARTMENT OF THE INTERIOR
BUREAU OF LAND MANAGEMENT

FORM APPROVED
OMB NO.: 1004-0114
Expires: January 31, 2020

358866

AFFIDAVIT OF ANNUAL ASSESSMENT WORK


WHEN RECORDED, MAIL DOCUMENT TO:

NAME: Dr. Kenneth L. M. Wallace

ADDRESS: 11620 S Ironwood Drive

CITY, STATE, ZIP: Yuma, AZ, 85367

CONFORMED COPY
2017-13312 AFF. OF PERFORMANCE LABOR
05/23/2017 02:23:06 PM Pages: 4 Fees: \$15.00
Requested By: DR. KENNETH L.M. WALLACE
Recorded By: rroman
Robyn Stallworth Poudre County Recorder, YUMA County AZ



FOR COUNTY RECORDER'S USE

No. of Claims 1
x \$10/claim
Total due BLM \$ 10.00

TO ALL WHOM IT MAY CONCERN:

1. The undersigned certifies that at least \$100 per claim was expended for development, labor and improvements, or equivalent value added, as the annual assessment work for the assessment year ending September 1, 2017 for the following contiguous unpatented mining claim(s), located in the County of Yuma, in the State of Arizona.

BLM Serial No.	Name of Claim	Tp Rg Sec Mer				County Recordation Book and Page No.	Co. Recording Date
		Example: 13N 5E 14 MDM					
A MC 358899	WALLACE #1	7S	22W	SE26	MDM		
358866							

ENTERED
JUN 23 2017
BY: Roman

2. Type of labor and improvements (specify what was done and give the total value for that labor and improvement to show at least \$100 for each claim). If a geological, geochemical, or geophysical survey was performed, as per 30 U.S.C. 28-1, reference the title of the report of survey, give cost and date of the survey and report, and indicate it was filed with the County Recorder:

Description of Work Performed	Value of Work Performed	Date Work Was Performed
Improved access	\$172.00	April 2017
Improved access	\$504.00	May 2017
Two days on the Internet to find these forms	\$240.00	May 2017
Three hours of trying to fill out this form	\$60.00	May 2017

3. Name and mailing address of each person who performed the labor and improvements:

Name (please print)
Dr. K.L.M. WALLACE

Current Mailing Address (please print)
11620 S Ironwood Drive, Yuma, AZ, 85367

4. Name and mailing address of each person who holds and claims the subject mining claim(s) for the valuable minerals contained therein. Be sure to indicate if there is a change of address:

Name (please print)
Dr. K.L.M. WALLACE

Current Mailing Address (please print)
11620 S Ironwood Drive, Yuma, AZ, 85367

5. The undersigned testifies that on the date of 5th December, 2003, all monuments required by law were erected upon the subject claim(s), and all notices required by law were posted on the subject claim(s) or copies thereof were in place, and at said date, each corner monument bore or contained

markings sufficient to appropriately designate the corner of the claim to which it pertains and the name of the claim(s).

I hereby certify under penalty of perjury under the laws of the State of Arizona that the foregoing statements are true and correct:

[Signature]
(Signature of person responsible for above statement)

Date: 23 May 2017

Title 18 U.S.C. 1001 and 43 U.S.C. 1212 make it a crime for any person knowingly and willfully to make to any department or agency of the United States any false, fictitious or fraudulent statements or representations as to any matter within its jurisdiction.

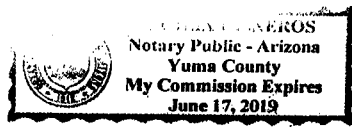
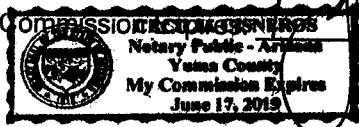
Notary Block

SUBSCRIBED AND SWORN TO before me, this 23 day of May 2017

By: [Signature]
(Signature of Affiant)

Title: Person of Banker Notary

My Commission Expires June 17, 2019



INSTRUCTIONS

1. This is an optional form that may be used to satisfy the requirements for the Bureau of Land Management (BLM) under the provisions of 43 U.S.C. §1744 and 30 U.S.C. §28-28d and the regulations thereunder (43 CFR part 3835). Since local and State laws may vary, you should contact your local and State agencies where the claims are located to ensure all applicable laws and requirements are satisfied.
2. The claimant(s) must fill in the date in paragraph 1 for the applicable assessment year and the county and state where the claims are located.
3. All claim names, BLM serial numbers, legal descriptions, and original county recording information must be listed for the claims pertaining to this assessment notice.
4. The claimant(s) must complete paragraph 2 listing all labor or improvements which was performed on or did benefit the subject mining claims. The value and date of the labor or improvements must also be listed. The total amount of labor or improvements can be listed, but the total expenditure must equal at least \$100 for each claim.
5. The names and current mailing addresses of the person(s) performing the labor shall be listed in paragraph 3.
6. The name and current mailing address of each owner (claimant) of the claims shall be listed in paragraph 4. The mailing address shall be the owner's address and not the address of an agent or anyone representing the claimant. Be sure to note if there has been a change of address.
7. Paragraph 5 shall be completed to show the date it was verified that all monuments required by law were properly erected, all notices were posted, and that corners were appropriately designated for all claims listed.
8. An exact legible reproduction or duplicate (other than microfilm or other electronic media) of this affidavit or another type of affidavit of assessment work that you file or will file in the county where each claim is located, must be filed with the BLM on or before December 30 of the calendar year in which the assessment year ends. For mill or tunnel sites, a separate notice of intent to hold must be filed with the BLM on or before December 30. Requirements for filing a notice of intent to hold can be found at 43 CFR 3835.33.
9. A processing fee of \$10 for each claim listed must be remitted to the BLM along with this or any other affidavit of assessment work.



Dr. Kenneth L.M. Wallace
11620 S Ironwood Drive
Yuma, Arizona, 85367
May 25, 2017

e-mail: wallacedds73@aol.com

Ph.: 928-316-5030

Bureau of Land Management,
Arizona State Office,
1 North Central Avenue,
Phoenix, Arizona, 85004

Att: Rod Ebert;

Re: AMC 358866

RECEIVED
2017 MAY 30 P 3:44
PHOENIX, ARIZONA

Enclosed please find the conformed copy of Affidavit Of Performance Of Annual Work (as registered with the Yuma County Recorder) and my check for the \$10.00 filing fees.

The original Maintenance Waiver Certification document is in the mail for signatures, and will be filed before September 1st 2017.


I have a question: We have always had to file an "Intent to Hold" document. From your Internet Home Page: <https://www.blm.gov/services/national-operations-center/electronic-forms> it appears that this document does not have to be filed anymore for a Placer Claim. Is this correct?

Thank you,

Dr. Kenneth L. M. Wallace
11620 S Ironwood Drive
Yuma, AZ, 85367

PHOENIX AZ 852

26 MAY 2017 PM 5 L



**Bureau of Land Management,
Arizona State Office,
1 North Central Avenue,
Phoenix, Arizona, 85004**

RECEIVED
BLM AZ STATE OFFICE

2017 MAY 30 P 3:44

PHOENIX, ARIZONA

85004-442700



United States Department of the Interior
Bureau of Land Management
 DIV OF LANDS, MINRLS & ENERGY
 ONE N CENTRAL AVE
 PHOENIX, AZ 85004 -4427
 Phone: 602-417-9200

Receipt

No: 3849680

Transaction #: 3958282	
Date of Transaction: 05/31/2017	
CUSTOMER:	
KENNETH L WALLACE 11620 S IRONWOOD DR YUMA, AZ 85367-5802 US	

LINE #	QTY	DESCRIPTION	REMARKS	UNIT PRICE	TOTAL
1	1.00	LOCATABLE MINERALS / MINING CLAIMS- NOT NEW-UNADJUD, ONE AUTH NO. ONLY / MINING CLAIM MONEY RECEIVED CASES: AMC358899/\$10.00	POL 2017/1	- n/a -	10.00
TOTAL:					\$10.00

PAYMENT INFORMATION					
1	AMOUNT:	10.00	POSTMARKED:	05/26/2017	
	TYPE:	CHECK	RECEIVED:	05/30/2017	
	CHECK NO:	1056			
	NAME:	WALLACE, KENNETH L 11620 S IRONWOOD DR YUMA AZ 85367-5802 US			

REMARKS

This receipt was generated by the automated BLM Collections and Billing System and is a paper representation of a portion of the official electronic record contained therein.

DEPARTMENT OF THE INTERIOR
BUREAU OF LAND MANAGEMENT
MINING CLAIMS

MC Customer Information - With Serial No. and Claim Name
ACTIVE CLAIMS

Admin State: AZ
Geo State: AZ

WALLACE KENNETH L M
11620 S IRONWOOD DR
YUMA, AZ 85367-5802

CUSTOMER ID: 2136119

<u>Serial No.</u>	<u>Claim Name/Number</u>	<u>Lead Serial No.</u>	<u>Disposition</u>
AMC358866	WALLACE #1	AMC358866	ACTIVE

Number of ACTIVE cases: 1

United States Department of the Interior
Bureau of Land Management
 DIV OF LANDS, MINRLS & ENERGY
 ONE N CENTRAL AVE
 PHOENIX, AZ 85004 -4427
 Phone: 602-417-9200

Receipt

No: 3849680

Transaction #: 3958282	
Date of Transaction: 05/31/2017	
CUSTOMER:	
KENNETH L WALLACE 11620 S IRONWOOD DR YUMA, AZ 85367-5802 US	

FAILED

Fixed 6-22-17 R2

LINE #	QTY	DESCRIPTION	REMARKS	UNIT PRICE	TOTAL
1	1.00	LOCATABLE MINERALS / MINING CLAIMS- NOT NEW-UNADJUD, ONE AUTH NO. ONLY / MINING CLAIM MONEY RECEIVED CASES: AMC358899/\$10.00	POL 2017/1	- n/a -	10.00
TOTAL:					\$10.00

PAYMENT INFORMATION					
1	AMOUNT:	10.00	POSTMARKED:	05/26/2017	
	TYPE:	CHECK	RECEIVED:	05/30/2017	
	CHECK NO:	1056			
	NAME:	WALLACE, KENNETH L 11620 S IRONWOOD DR YUMA AZ 85367-5802 US			

REMARKS

This receipt was generated by the automated BLM Collections and Billing System and is a paper representation of a portion of the official electronic record contained therein.

UNITED STATES
DEPARTMENT OF THE INTERIOR
BUREAU OF LAND MANAGEMENT

41
ADD

358866

MAINTENANCE FEE WAIVER CERTIFICATION

FORM APPROVED
OMB NO. 1004-0114
Expires: October 31, 2016

SEE INSTRUCTIONS ON PAGE 2

- This small miner waiver is filed for the assessment year beginning on September 1, 2016 and ending on September 1, 2017.
- The undersigned and all related parties owned ten or fewer mining claims, mill, or tunnel sites located and maintained on Federal lands in the United States of America on September 1, 2016.
- The undersigned have performed the assessment work required by law for each mining claim listed prior to filing this waiver and understand that by filing this form, the undersigned must file an affidavit of assessment work with the Bureau of Land Management (BLM) by the December 30th following the filing of this waiver.
- The undersigned understand that if the assessment work obligation has not yet come due under 30 U.S.C. 28 (for those claims in their first assessment year only), a notice of intent to hold reciting this condition must be recorded by the December 30th following the filing of this waiver.
- The undersigned understand that mill and tunnel sites may also be listed on this waiver and be waived from payment of the maintenance fee, and that a notice of intent to hold for these sites is required to be filed with the BLM by the December 30th following the filing of this waiver.
- The undersigned understand and acknowledge that pursuant to 43 U.S.C. 1212 and 18 U.S.C. 1001, the filing or recording of a false, fictitious, or fraudulent document with the BLM may result in a fine of up to \$250,000, a prison term not to exceed five years, or both.
- The mining claims, mill or tunnel sites for which this waiver from payment of the maintenance fees is requested are:

CLAIM OR SITE NAME	BLM RECORDATION SERIAL NUMBER
1. WALLACE #1	AMC 358866
2.	
3.	
4.	
5.	
6.	
7.	
8.	
9.	
10.	

RECEIVED
BLM AZ FIELD OFFICE
2016 MAY 27 P 2:39
PHOENIX, ARIZONA

The owner(s) (claimants) of the above mining claims and sites are:

Dr. Kenneth L. M. Wallace

(Owner's Name - Please Print)

Dr. Kenneth L. M. Wallace

(Owner's Signature)

11620 S Ironwood Drive

11620 S Ironwood Drive

AZ 85367

(Owner's Mailing Address)

(City)

(State)

(Zip Code)

Joan M. Erickson

(Owner's Name - Please Print)

Joan M. Erickson

(Owner's Signature)

11620 S Ironwood Drive

11620 S Ironwood Drive

AZ 85367

(Owner's Mailing Address)

(City)

(State)

(Zip Code)

Laverne D. Wallace

(Owner's Name - Please Print)

Laverne D. Wallace

(Owner's Signature)

P.O. Box 256

Prescott

AZ 86302

(Owner's Mailing Address)

(City)

(State)

(Zip Code)

Linda M. Wallace

(Owner's Name - Please Print)

Linda M. Wallace

(Owner's Signature)

P.O. Box 256

Prescott

AZ 86202

(Owner's Mailing Address)

(City)

(State)

(Zip Code)

(Continued on page 2)

ENTERED
483
AUG 29 2016
BY: *DM*

NW
km

Bruce M. Wallace
(Owner's Name - Please Print)

2274 Thumb Butte Road
(Owner's Mailing Address)

Bruce M. Wallace
(Owner's Signature)
Prescott AZ 86305
(City) (State) (Zip Code)

Laverne D. Wallace Jr.
(Owner's Name - Please Print)

4694 Julia Drive
(Owner's Mailing Address)

Laverne D. Wallace Jr.
(Owner's Signature)
Prescott AZ 86385
(City) (State) (Zip Code)

Russell D. Wallace
(Owner's Name - Please Print)

P.O. Box 575
(Owner's Mailing Address)

Russell D. Wallace
(Owner's Signature)
Mayer AZ 86333
(City) (State) (Zip Code)

Jason C. Wallace
(Owner's Name - Please Print)

P. O. Box 1056
(Owner's Mailing Address)

Jason C. Wallace
(Owner's Signature)
Dewey AZ 86327
(City) (State) (Zip Code)

18 U.S.C. 1001 and 43 U.S.C. 1212 make it a crime for any person knowingly and willfully to make to any department or agency of the United States any false, fictitious or fraudulent statements or representations as to any matter within its jurisdiction.

INSTRUCTIONS

1. This certification is made under the provisions of 43 U.S.C. § 1744 and 30 U.S.C. §28-28k and the regulations thereunder (43 CFR Part 3830).
2. The claimant(s) must fill in the dates in paragraph 1 for the beginning and ending of the assessment year for which this waiver is sought.
3. The claimant(s) must fill in the date in paragraph 2 for the beginning of the assessment year for which this waiver is sought.
4. All claim and site names and BLM serial numbers must be listed for the mining claims, mill sites, and tunnel sites for which the waiver is sought.
5. All owners of the mining claims, mill sites, and tunnel sites and their addresses must be given.
6. This waiver form must be signed by all the claimants or their designated agent, in original form. If an agent is designated, a notarized designation of agent, signed by all of the claimants with proper address given, must be submitted with this waiver.
7. This form must be filed no later than September 1st for the upcoming assessment year in the BLM State Office where the mining claims or sites are recorded, or the waiver cannot be granted by the BLM. (Example: To obtain a waiver for the assessment year 2012, which begins on September 1, 2011, you must qualify for and file for a waiver no later than September 1, 2011, in the proper BLM State Office.)
8. For all mining claims which require assessment work, you must record an affidavit of labor on or before the December 30th immediately following the filing of this waiver. For all other mining claims or sites waived, you must record a notice of intent to hold on or before the December 30th immediately following the filing of this waiver.
9. Mill and tunnel sites may also be listed on this waiver and be waived from payment of the maintenance fee. A notice of intent to hold for these sites is required to be filed by the December 30th following the filing of this waiver.

PHOENIX, ARIZONA
2016 MAY 27 P 2:39
RECEIVED
BLM AZ STATE OFFICE

FOR OFFICIAL USE ONLY

358866

Return Document to:
Dr. Kenneth L. M. Wallace
11620 Ironwood Drive
Yuma, AZ, 85367
Telephone: 928-318-5030

A3850-1(April 2002)

NO. OF CLAIMS: One x \$10 = \$10.00
RECEIPT NO: 3573869 CHECK NO: 1050

- **AFFIDAVIT OF PERFORMANCE OF ANNUAL WORK.** Also fill in Items 1 through 9 on the reverse side of this document.
- **NOTICE OF INTENTION TO HOLD.** I intend to hold the claims(s)/site(s) listed below for the calendar year 2017. Also fill in Items 1 through 4 and Item 9 on the reverse side of this document.

Serial Number
(Sample A MC 19640 - 49)

AMC 358866

Claim/Site Name
(Sample 1 - 10)

WALLACE #1

{SE¼, Sec 26, TS-7S, R-22W}

BLM requires a \$10 nonrefundable service charge for each mining claim, mill site or tunnel site payable on or before December 30th (not the 31st). Mail to:

Bureau of Land Management
222 North Central Avenue
Phoenix, Arizona 85004-2203
602-417-9200
www.az.blm.gov

This form is for the purpose of complying with the laws of the U. S. Department of the Interior, Bureau of Land Management and the State of Arizona pertaining to assessment work and/or notice of intention to hold. 30 U.S.C. 28, 43 CFR 3833.2, ARS 27-208. Subject to Paperwork Reduction Act and Privacy Act statements available at the AZ State Office. This form is not copyrighted. It may be reproduced without permission.

RECEIVED
2016 MAY 27 P 2:39
PHOENIX, ARIZONA

BLM Date Stamp

INTERESTED
JUN 01 2016
BY: RAM

Notices of Intention to Hold are for mill sites and tunnel sites or for mining claims when assessment work has not been done, regardless of whether the annual assessment has been suspended, deferred, or not yet accrued. The filing of a Notice of Intention to Hold shall not relieve the owner of complying with federal and state laws pertaining to the performance of annual assessment work. Notices of Intention to Hold for mill sites or tunnel sites need not be county recorded. For mining claims the form filed with the Bureau of Land Management must be identical to the one that was or will be filed with the county.

Evidence of Annual Assessment Work or a Notice of Intention to Hold must be filed each calendar year following the calendar year in which the claim/site was located.

1. State of Arizona, County of Yuma ss:
2. I, (Name) Dr. Kenneth L. M. Wallace
3. Reside at (Address) 11620 Ironwood Drive City
Yuma, County Yuma, State Arizona Zip 85367

being duly sworn, deposes and says that he/she is a citizen of the United States, more than eighteen years of age, that all of the facts set forth in this affidavit/notice, subject to the provisions and penalties of 18 U.S.C. 1001 pertaining to the filing of false, fictitious, or fraudulent statements with the United States, are true and correct according to the best of my knowledge, information and belief.

4. Owner's name and address (If not shown in Items 1-3 above). Check here if this is a change of address. As above

5. That I am personally acquainted with the mining claim(s). The work and improvements were made by and at the expense of the owner(s) of said claim(s). Said contiguous group of claims, listed on the reverse side of this document, are situated in the Laguna Mountain Range Mining District, Yuma County, Arizona.


6. That between the dates starting at 12 o'clock noon on September 1, 2015 and ending at 12 o'clock noon on September 1, 2016 at least \$800.00 Dollars worth of work and improvements were done and performed upon said claim(s) or upon one or more of a contiguous group of claims for the benefit of all, or wholly or partly outside of a contiguous group of claims for the benefit of all, not including location work.

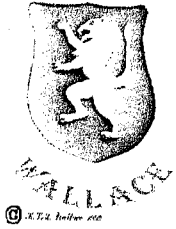
7. That the following persons were employed to perform the work and improvements described herein: Some of the people on the owner's list, and Mr & Mrs Ed Thiessen, Ms Patricia Clayton, Ms. Dian Keen, and members of the Yuma Rock & Gem Club.

8. That the work and improvements performed were: Assessment work and improved access.

Dated: 24 May 2016 Signature: Dr. Kenneth L. M. Wallace

SUBSCRIBED AND SWORN TO before me, a Notary Public, this 24 day of May, 2016
by Dr. Kenneth L. M. Wallace
Notary Public [Signature]
MY COMMISSION EXPIRES April 22, 2017





Dr. Kenneth L.M. Wallace
 11620 Ironwood Drive
 Yuma, Arizona 85367
 May 24, 2016

e-mail: wallacedds73@aol.com

Ph.: 928-345-2213

Bureau of Land Management,
 Arizona State Office,
 1 North Central Avenue,
 Phoenix, Arizona, 85004

Att: Rod Ebert;

Re: AMC 358866

RECEIVED
 BLM ARIZONA OFFICE
 2016 MAY 27 P 2:39
 PHOENIX, ARIZONA

Enclosed please find the conformed copy of Affidavit Of Performance Of Annual Work and Notice Of Intent To Hold (as registered with the Yuma County Recorder) and the original Maintenance Waiver Certification document as required to be filed before September 1st, 2016.

Also enclosed is my check for the \$10.00 filing fees.

Thank you,

Dr. Kenneth L. M. Wallace
11620 S Ironwood Drive
Yuma, AZ, 85367

PHOENIX AZ 852

25 MAY 2016 PM 3 L



RECEIVED
BLM ARIZONA STATE OFFICE

2016 MAY 27 P 2:40

PHOENIX, ARIZONA

**Bureau of Land Management,
Arizona State Office,
1 North Central Avenue,
Phoenix, Arizona, 85004**

85004-442700



United States Department of the Interior
Bureau of Land Management
 DIV OF LANDS, MINRLS & ENERGY
 ONE N CENTRAL AVE
 PHOENIX, AZ 85004 -4427
 Phone: 602-417-9200

Receipt

No: 3573869

Transaction #: 3676757	
Date of Transaction: 05/31/2016	
CUSTOMER:	
KENNETH L WALLACE 11620 S IRONWOOD DR YUMA, AZ 85367-5802 US	

LINE #	QTY	DESCRIPTION	REMARKS	UNIT PRICE	TOTAL
1	1.00	LOCATABLE MINERALS / MINING CLAIMS-NOT NEW-UNADJUD, ONE AUTH NO. ONLY / MINING CLAIM MONEY RECEIVED CASES: AMC358866/\$10.00	WAIVER - 1 2017 / POL - 1 2016	- n/a -	10.00
TOTAL:					\$10.00

PAYMENT INFORMATION			
1	AMOUNT:	10.00	POSTMARKED: 05/25/2016
	TYPE:	CHECK	RECEIVED: 05/27/2016
	CHECK NO:	1050	
	NAME:	WALLACE, KENNETH L 11620 S IRONWOOD DR YUMA AZ 85367-5802 US	

REMARKS

This receipt was generated by the automated BLM Collections and Billing System and is a paper representation of a portion of the official electronic record contained therein.

UNITED STATES
DEPARTMENT OF THE INTERIOR
BUREAU OF LAND MANAGEMENT

126

AMC358866

MAINTENANCE FEE WAIVER CERTIFICATION

FORM APPROVED
OMB NO. 1004-0114
Expires: October 31, 2016

SEE INSTRUCTIONS ON PAGE 2

1. This small miner waiver is filed for the assessment year beginning on September 1, 2015 and ending on September 1, 2016.
2. The undersigned and all related parties owned ten or fewer mining claims, mill, or tunnel sites located and maintained on Federal lands in the United States of America on September 1, 2015.
3. The undersigned have performed the assessment work required by law for each mining claim listed prior to filing this waiver and understand that by filing this form, the undersigned must file an affidavit of assessment work with the Bureau of Land Management (BLM) by the December 30th following the filing of this waiver.
4. The undersigned understand that if the assessment work obligation has not yet come due under 30 U.S.C. 28 (for those claims in their first assessment year only), a notice of intent to hold reciting this condition must be recorded by the December 30th following the filing of this waiver.
5. The undersigned understand that mill and tunnel sites may also be listed on this waiver and be waived from payment of the maintenance fee, and that a notice of intent to hold for these sites is required to be filed with the BLM by the December 30th following the filing of this waiver.
6. The undersigned understand and acknowledge that pursuant to 43 U.S.C. 1212 and 18 U.S.C. 1001, the filing or recording of a false, fictitious, or fraudulent document with the BLM may result in a fine of up to \$250,000, a prison term not to exceed five years, or both.
7. The mining claims, mill or tunnel sites for which this waiver from payment of the maintenance fees is requested are:

CLAIM OR SITE NAME	BLM RECORDATION SERIAL NUMBER
1. WALLACE #1	AMC 358866
2.	
3.	
4.	
5.	
6.	
7.	
8.	
9.	
10.	

RECEIVED
 BLM AZ STATE OFFICE
 2016 JAN - 11 P 2: 58
 PHOENIX, ARIZONA

The owner(s) (claimants) of the above mining claims and sites are:

Dr. Kenneth L. M. Wallace

 (Owner's Name - Please Print)
 11620 S Ironwood Drive

 (Owner's Mailing Address)

Dr. Kenneth L. M. Wallace

 (Owner's Signature)
 11620 S Ironwood Drive AZ 85367
 _____ _____ _____
 (City) (State) (Zip Code)

Joan M. Erickson

 (Owner's Name - Please Print)
 11620 S Ironwood Drive

 (Owner's Mailing Address)

Joan M Erickson

 (Owner's Signature)
 11620 S Ironwood Drive AZ 85367
 _____ _____ _____
 (City) (State) (Zip Code)

Laverne D. Wallace

 (Owner's Name - Please Print)
 P.O. Box 256

 (Owner's Mailing Address)

Laverne D Wallace

 (Owner's Signature)
 Prescott AZ 86302
 _____ _____ _____
 (City) (State) (Zip Code)

Linda M. Wallace

 (Owner's Name - Please Print)
 P.O. Box 256

 (Owner's Mailing Address)

Linda M Wallace


 (Owner's Signature)
 Prescott AZ 86202
 _____ _____ _____
 (City) (State) (Zip Code)

(Continued on page 2)

247 REMOVED 1/11/2016

Bruce M. Wallace
(Owner's Name - Please Print)


2274 Thumb Butte Road
(Owner's Mailing Address)


(Owner's Signature)

Prescott AZ 86305
(City) (State) (Zip Code)

Laverne D. Wallace Jr.
(Owner's Name - Please Print)


4694 Julia Drive
(Owner's Mailing Address)


(Owner's Signature)

Prescott AZ 86385
(City) (State) (Zip Code)

Russell D. Wallace
(Owner's Name - Please Print)


P.O. Box 575
(Owner's Mailing Address)


(Owner's Signature)

Mayer AZ 86333
(City) (State) (Zip Code)

Jason C. Wallace
(Owner's Name - Please Print)

P. O. Box 1056
(Owner's Mailing Address)


(Owner's Signature)

Dewey AZ 86327
(City) (State) (Zip Code)

18 U.S.C. 1001 and 43 U.S.C. 1212 make it a crime for any person knowingly and willfully to make to any department or agency of the United States any false, fictitious or fraudulent statements or representations as to any matter within its jurisdiction.

INSTRUCTIONS

1. This certification is made under the provisions of 43 U.S.C. § 1744 and 30 U.S.C. §28-28k and the regulations thereunder (43 CFR Part 3830).
2. The claimant(s) must fill in the dates in paragraph 1 for the beginning and ending of the assessment year for which this waiver is sought.
3. The claimant(s) must fill in the date in paragraph 2 for the beginning of the assessment year for which this waiver is sought.
4. All claim and site names and BLM serial numbers must be listed for the mining claims, mill sites, and tunnel sites for which the waiver is sought.
5. All owners of the mining claims, mill sites, and tunnel sites and their addresses must be given.
6. This waiver form must be signed by all the claimants or their designated agent, in original form. If an agent is designated, a notarized designation of agent, signed by all of the claimants with proper address given, must be submitted with this waiver.
7. This form must be filed no later than September 1st for the upcoming assessment year in the BLM State Office where the mining claims or sites are recorded, or the waiver cannot be granted by the BLM. (Example: To obtain a waiver for the assessment year 2012, which begins on September 1, 2011, you must qualify for and file for a waiver no later than September 1, 2011, in the proper BLM State Office.)
8. For all mining claims which require assessment work, you must record an affidavit of labor on or before the December 30th immediately following the filing of this waiver. For all other mining claims or sites waived, you must record a notice of intent to hold on or before the December 30th immediately following the filing of this waiver.
9. Mill and tunnel sites may also be listed on this waiver and be waived from payment of the maintenance fee. A notice of intent to hold for these sites is required to be filed by the December 30th following the filing of this waiver.

RECEIVED
BLM AZ STATE OFFICE
JAN -4 P 2:58
PHOENIX, ARIZONA

FOR OFFICIAL USE ONLY



United States Department of the Interior



BUREAU OF LAND MANAGEMENT

Arizona State Office

One North Central Avenue, Suite 800

Phoenix, Arizona 85004-4427

www.blm.gov/az/

NOV 10 2015

In Reply Refer To:
3800 (9200) RM
AMC358866

RECEIVED NOV 19 2015

CERTIFIED MAIL – RETURN RECEIPT REQUESTED 7014 2870 0000 7991 9453

NOTICE

KENNETH L M WALLACE
JOAN ERICKSON
11620 S IRONWOOD DR
YUMA, AZ 85367-5802

*DEC 14 2015
Completed in
record breaking time
K. Wallace*

WALLACE #1
AMC358866

RECEIVED
BLM AZ STATE OFFICE
2016 JAN - 4 P 2: 58
PHOENIX, ARIZONA

Maintenance Fee Waiver Held for Rejection

This office received the Maintenance Fee Waiver Certification (waiver) for the above listed mining claim(s). The waiver is not properly completed and does not meet the annual filing requirements.

In accordance with 43 Code of Federal Regulations (CFR) 3835.10, the name, address, and original signatures of all owners of the mining claim must be included on the waiver form. Please correct the discrepancy as noted below:

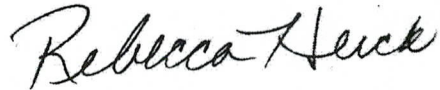
Your maintenance fee waiver certification was submitted on an expired form. The form you submitted states it expires on August 31, 2015. Form 3830-2, Maintenance Fee Waiver Certification, was never created with an expiration date of August 31, 2015. The current form expires October 31, 2016. Prior to that, the form expired on August 31, 2013. The submitted form appears to have been altered, as the 5 in the year 2015 is larger in size and in a different font than the rest of the expiration date. Please complete the enclosed current maintenance fee waiver certification form.

In order to correct the defect in the waiver, per 43 CFR 3835.93, you must provide this office with the requested information within 60 days of your receipt of this notice. If you are unable to provide this information, you have the option of paying the annual maintenance fee of \$155 per

claim (\$155 per 20 acres for placer claims larger than 20 acres). If we do not receive the requested corrections within the 60 day time frame, the claim(s) will be declared forfeited and closed.

Please include your AMC serial number on all correspondence. If additional information is required, please contact RéAnn Myers at 602-417-9413.

Sincerely,



Rebecca Heck
Deputy State Director
Lands, Minerals and Energy Division

Enclosure(s)

RECEIVED
BLM AZ STATE OFFICE
2016 JAN -4 P 2:58
PHOENIX, ARIZONA

CERTIFIED MAIL

**Dr. K.L.M. Wallace
11620 S. Ironwood Dr.
Yuma, AZ 85367**

RECEIVED
BLM AZ STATE OFFICE

2016 JAN -4 P 2:52


PHOENIX, ARIZONA



7015 1520 0000 3016 4236



1022



85004

U.S. POSTAGE
PAID
YUMA, AZ
85367
DEC 30 15
AMOUNT

\$3.94

R2303S100360-02

**Bureau of Land Management,
Arizona State Office,
1 North Central Avenue,
Phoenix, Arizona, 85004**

85004442700



358866

26

Form 3530-2
(September 2010)

UNITED STATES
DEPARTMENT OF THE INTERIOR
BUREAU OF LAND MANAGEMENT

FORM APPROVED
OMB NO. 1004-0114
Expires: August 31, 2015

MAINTENANCE FEE WAIVER CERTIFICATION

SEE INSTRUCTIONS ON PAGE 2

1. This small miner waiver is filed for the assessment year beginning on September 1, 2015 and ending on September 1, 2016.
2. The undersigned and all related parties owned ten or fewer mining claims, mill, or tunnel sites located and maintained on Federal lands in the United States of America on September 1, 2015.
3. The undersigned have performed the assessment work required by law for each mining claim listed prior to filing this waiver and understand that by filing this form, an affidavit of assessment work must be recorded by the December 30th following the filing of this waiver.
4. The undersigned understand that if the assessment work obligation has not yet come due under 30 U.S.C. 28 (for those claims in their first assessment year only), a notice of intent to hold reciting this condition must be recorded by the December 30th following the filing of this waiver.
5. The undersigned understand that mill and tunnel sites may also be listed upon this waiver and be waived from payment of the maintenance fee, and that a notice of intent to hold for these sites is required to be recorded by the December 30th immediately following the filing of this waiver.
6. The undersigned understand and acknowledge that pursuant to 43 U.S.C. 1212 and 18 U.S.C. 1001, the filing or recording of a false, fictitious, or fraudulent document with the Bureau of Land Management may result in a fine of up to \$250,000, a prison term not to exceed five years, or both.
7. The mining claims, mill or tunnel sites for which this waiver from payment of the maintenance fees is requested are:

CLAIM OR SITE NAME	BLM RECORDATION SERIAL NUMBER
1. Wallace #1	✓ AMC 358866
2.	
3.	
4.	
5.	
6.	
7.	
8.	
9.	
10.	

The owner(s) (claimants) of the above mining claims and sites are:

Dr. Kenneth L. M. Wallace

(Owner's Name - Please Print)

11620 Ironwood Drive

(Street or P.O. Box)

Yuma AZ 85367

(City) (State) (Zip Code)

Dr. Kenneth L. M. Wallace
(Owner's Signature)

Joan M. Erickson

(Owner's Name - Please Print)

11620 Ironwood Drive

(Street or P.O. Box)

Yuma AZ 85367

(City) (State) (Zip Code)

Joan M. Erickson
(Owner's Signature)

Laverne D. Wallace Sr.

(Owner's Name - Please Print)

P.O. Box 256

(Street or P.O. Box)

Prescott AZ 86302

(City) (State) (Zip Code)

Laverne D. Wallace Sr.
(Owner's Signature)

ENTERED
SEP 1 1 2015
BY: *RS*

2015 MAY 25 5 58 PM
OFFICE

NW-RS 9/2

Linda M. Wallace

(Owner's Name - Please Print)

P.O. Box 256

(Street or P.O. Box)

Linda M Wallace
(Owner's Signature)

Prescott

AZ

86302

(City)

(State)

(Zip Code)

Bruce M. Wallace

(Owner's Name - Please Print)

2274 Thumb Butte Road

(Street or P.O. Box)

Bruce M Wallace
(Owner's Signature)

Prescott

AZ

86305

(City)

(State)

(Zip Code)

Laverne D. Wallace Jr.

(Owner's Name - Please Print)

6692 E. Pemby Drive

(Street or P.O. Box)

L D Wallace Jr
(Owner's Signature)

Prescott Valley

AZ

86315

(City)

(State)

(Zip Code)

Russell J. Wallace

(Owner's Name - Please Print)

P.O. Box 575

(Street or P.O. Box)

Russell Wallace
(Owner's Signature)

Mayer

AZ

86333

(City)

(State)

(Zip Code)

Jason C. Wallace

(Owner's Name - Please Print)

P.O. Box 1056

(Street or P.O. Box)

Jason C Wallace
(Owner's Signature)

Dewey

AZ

86327

(City)

(State)

(Zip Code)

Title 18 U.S.C. Section 1001 and Title 43 U.S.C. Section 1212 makes it a crime for any person knowingly and willfully to make to any department or agency of the United States any false, fictitious or fraudulent statements or representations as to any matter within its jurisdiction.

INSTRUCTIONS

1. This certification is made under the provisions of §1744 of Title 43 and § 28-28k of Title 30 of the United States Code; and the regulations thereunder (43 CFR Part 3830).
2. The claimant(s) must fill in the dates in paragraph 1 for the beginning and ending of the assessment year for which this waiver is sought.
3. The claimant(s) must fill in the date in paragraph 2 for the beginning of the assessment year for which this waiver is sought.
4. All claim and site names and Bureau of Land Management (BLM) serial numbers must be listed for the mining claims, mill sites, and tunnel sites for which the waiver is sought.
5. All owners of the mining claims, mill sites, and tunnel sites and their addresses must be given.
6. This waiver form must be signed by all the claimants or their designated agent, in original form. If an agent is designated, a notarized designation of agent, signed by all of the claimants with proper address given, must be submitted with this waiver.
7. This form must be filed no later than September 1st for the upcoming assessment year in the BLM State Office where the mining claims or sites are recorded, or the waiver cannot be granted by the BLM. (Example: To obtain a waiver for the assessment year 2012, which begins on September 1, 2011, you must qualify for and file for a waiver no later than September 1, 2011, in the proper BLM State Office.)
8. For all mining claims which require assessment work, you must record an affidavit of labor on or before the December 30th immediately following the filing of this waiver. For all other mining claims or sites waived, you must record a notice of intent to hold on or before the December 30th immediately following the filing of this waiver.
9. Mill and tunnel sites may also be listed upon this waiver and be waived from payment of the maintenance fee. A notice of intent to hold for these sites is required to be filed by the December 30th following the filing of this waiver.

FOR OFFICIAL USE ONLY

SEN. ARIZONA

MAY 11 PM 2:58

OFFICE



Dr. Kenneth L.M. Wallace
11620 Ironwood Drive
Yuma, Arizona 85367
May 08, 2015

e-mail: wallacedds73@aol.com

Ph.: 928-318-5030

Bureau of Land Management,
Arizona State Office,
1 North Central Avenue,
Phoenix, Arizona, 85004

Att: Rod Ebert;

Re: AMC 358866

Enclosed please find the confirmed copy of Affidavit Of Performance Of Annual Work and Notice Of Intent To Hold (as registered with the Yuma County Recorder) and the original Maintenance Waiver Certification documents as required to be filed before September 1st, 2015.

Also enclosed is my check for the \$10.00 filing fees.

Thank you,

A handwritten signature in black ink, appearing to read "Dr. Kenneth L.M. Wallace".

RECEIVED
2015 MAY 11 P 2:58
PHOENIX, ARIZONA

358866

CONFORMED COPY
2015-10110 MINING CLAIM
05/08/2015 01:45:02 PM Pages: 2 Fees: \$10.00
Requested By: DR KENNETH WALLACE
Recorded By: fzuno
Robyn Staliworth Poudre County Recorder, YUMA County AZ

Return Document to:
Dr. Kenneth L. M. Wallace
11620 Ironwood Drive
Yuma, AZ, 85367
Telephone: 928-318-5030

A3850-1(April 2002)

NO. OF CLAIMS: One x \$10 = \$10.00
RECEIPT NO: 3294438 CHECK NO: 1049

- AFFIDAVIT OF PERFORMANCE OF ANNUAL WORK. Also fill in items 1 through 9 on the reverse side of this document.
- NOTICE OF INTENTION TO HOLD. I intend to hold the claims(s)/site(s) listed below for the calendar year 2015. Also fill in items 1 through 4 and item 9 on the reverse side of this document.

Serial Number
(Sample A MC 19640 - 49)

AMC 358866

Claim/Site Name
(Sample 1 - 10)

WALLACE #1

{SE}¼, Sec 26, TS-7S, R-22W}


BLM requires a \$10 nonrefundable service charge for each mining claim, mill site or tunnel site payable on or before December 30th (not the 31st). Mail to:

Bureau of Land Management
222 North Central Avenue
Phoenix, Arizona 85004-2203
602-417-9200
www.az.blm.gov

This form is for the purpose of complying with the laws of the U. S. Department of the Interior, Bureau of Land Management and the State of Arizona pertaining to assessment work and/or notice of intention to hold. 30 U.S.C. 28, 43 CFR 3833.2, ARS 27-208. Subject to Paperwork Reduction Act and Privacy Act statements available at the AZ State Office. This form is not copyrighted. It may be reproduced without permission.

BLM Date Stamp

2015 MAY 11 P 2:58
PHOENIX, ARIZONA



Notices of Intention to Hold are for mill sites and tunnel sites or for mining claims when assessment work has not been done, regardless of whether the annual assessment has been suspended, deferred, or not yet accrued. The filing of a Notice of Intention to Hold shall not relieve the owner of complying with federal and state laws pertaining to the performance of annual assessment work. Notices of Intention to Hold for mill sites or tunnel sites need not be county recorded. For mining claims the form filed with the Bureau of Land Management must be identical to the one that was or will be filed with the county.

Evidence of Annual Assessment Work or a Notice of Intention to Hold must be filed each calendar year following the calendar year in which the claim/site was located.

1. State of Arizona, County of Yuma ss:

2. I, (Name) Dr. Kenneth L. M. Wallace

3. Reside at (Address) 11620 Ironwood Drive City
Yuma, County Yuma, State Arizona Zip 85367

being duly sworn, deposes and says that he/she is a citizen of the United States, more than eighteen years of age, that all of the facts set forth in this affidavit/notice, subject to the provisions and penalties of 18 U.S.C. 1001 pertaining to the filing of false, fictitious, or fraudulent statements with the United States, are true and correct according to the best of my knowledge, information and belief.

4. Owner's name and address (If not shown in Items 1-3 above). Check here if this is a change of address. As above

5. That I am personally acquainted with the mining claim(s). The work and improvements were made by and at the expense of the owner(s) of said claim(s). Said contiguous group of claims, listed on the reverse side of this document, are situated in the Laguna Mountain Range Mining District, Yuma County, Arizona.

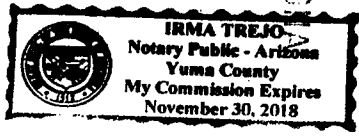
6. That between the dates starting at 12 o'clock noon on September 1, 2014 and ending at 12 o'clock noon on September 1, 2015 at least \$ 784.00 Dollars worth of work and improvements were done and performed upon said claim(s) or upon one or more of a contiguous group of claims for the benefit of all, or wholly or partly outside of a contiguous group of claims for the benefit of all, not including the location work.

7. That the following persons were employed to perform the work and improvements described herein: Some of the people on the owner's list, and Mr & Mrs Ed Thiessen, Dr. Carmen Cartier, Ms. Dian Keen, and members of the Yuma Rock & Gem Club.

8. That the work and improvements performed were: Assessment work and improved access.

Dated: 8 May 2015 Signature: [Handwritten Signature]

SUBSCRIBED AND SWORN TO before me, a Notary Public, this 8th day of May, 2015
by Kenneth Lloyd Mervyn Wallace
Notary Public [Handwritten Signature]
MY COMMISSION EXPIRES November 30, 2018



FILED
MAY 14 2015
YUMA COUNTY ARIZONA

Dr. Kenneth L.M. Wallace
11620 Ironwood Drive
Yuma, AZ, 85367

PHOENIX AZ 852

09 MAY 2015 PM 8 L



RECEIVED
AZ STATE OFFICE

2015 MAY 11 P 2:54

PHOENIX, ARIZONA

**Bureau of Land Management,
Arizona State Office,
1 North Central Avenue,
Phoenix, Arizona, 85004**

85004442700



United States Department of the Interior
Bureau of Land Management
 LANDS/RECREATION & PLANNING
 ONE N CENTRAL AVE
 PHOENIX, AZ 85004 -2203
 Phone: 602-417-9200

Receipt

No: 3294438

Transaction #: 3391225	
Date of Transaction: 05/12/2015	
CUSTOMER:	
KENNETH L WALLACE 11620 S IRONWOOD DR YUMA, AZ 85367-5802 US	

LINE #	QTY	DESCRIPTION	REMARKS	UNIT PRICE	TOTAL
1	1.00	LOCATABLE MINERALS / MINING CLAIMS-NOT NEW-UNADJUD, ONE AUTH NO. ONLY / MINING CLAIM MONEY RECEIVED CASES: AMC358866/\$10.00	MAINT FEE WAIVER (1) 2016 / NOI / POL (1) 2015	- n/a -	10.00
TOTAL:					\$10.00


PAYMENT INFORMATION			
1	AMOUNT:	10.00	POSTMARKED: 05/09/2015
	TYPE:	CHECK	RECEIVED: 05/11/2015
	CHECK NO:	1049	
	NAME:	WALLACE, KENNETH 11620 S IRONWOOD DR YUMA AZ 85367-5802 US	

REMARKS

This receipt was generated by the automated BLM Collections and Billing System and is a paper representation of a portion of the official electronic record contained therein.

ENTERED
 MAY 13 2015
 BY: RAH

AMC 358866



Dr. Kenneth L.M. Wallace
11620 S Ironwood Drive
Yuma, Arizona 85367
December 16, 2015

e-mail: wallacedds73@aol.com

Ph.: 928-318-5030

Bureau of Land Management,
Arizona State Office,
1 North Central Avenue,
Phoenix, Arizona, 85004

Att: Rebecca Heick;

Re: AMC 358866 / 3800 (9200) RM

I have the attached photo-copies of the mail ready to send to you in record breaking time. I wanted to have the letter registered to ensure that it didn't get lost in the Christmas mail. There was a two hour line-up at the Post Office window, and I didn't have the time to waste. I will try again later, or after the Christmas Mail Rush is over.

Thank you,



RECEIVED
BLM AZ STATE OFFICE
2015 DEC 18 P 3: 18
PHOENIX, ARIZONA



United States Department of the Interior



BUREAU OF LAND MANAGEMENT
Arizona State Office
One North Central Avenue, Suite 800
Phoenix, Arizona 85004-4427
www.blm.gov/az/

NOV 10 2015

In Reply Refer To:
3800 (9200) RM
AMC358866

RECEIVED NOV 19 2015

CERTIFIED MAIL - RETURN RECEIPT REQUESTED 7014 2870 0000 7991 9453

NOTICE

KENNETH L M WALLACE
JOAN ERICKSON
11620 S IRONWOOD DR
YUMA, AZ 85367-5802

*DEC 14 2015
Completed in Time
received breaking time
K. Wallace*

WALLACE #1
AMC358866

Maintenance Fee Waiver Held for Rejection

This office received the Maintenance Fee Waiver Certification (waiver) for the above listed mining claim(s). The waiver is not properly completed and does not meet the annual filing requirements.

In accordance with 43 Code of Federal Regulations (CFR) 3835.10, the name, address, and original signatures of all owners of the mining claim must be included on the waiver form. Please correct the discrepancy as noted below:

Your maintenance fee waiver certification was submitted on an expired form. The form you submitted states it expires on August 31, 2015. Form 3830-2, Maintenance Fee Waiver Certification, was never created with an expiration date of August 31, 2015. The current form expires October 31, 2016. Prior to that, the form expired on August 31, 2013. The submitted form appears to have been altered, as the 5 in the year 2015 is larger in size and in a different font than the rest of the expiration date. Please complete the enclosed current maintenance fee waiver certification form.

In order to correct the defect in the waiver, per 43 CFR 3835.93, you must provide this office with the requested information within 60 days of your receipt of this notice. If you are unable to provide this information, you have the option of paying the annual maintenance fee of \$155 per

RECEIVED
BLM AZ STATE OFFICE
2015 DEC 18 P 3:18
PHOENIX, ARIZONA

UNITED STATES
DEPARTMENT OF THE INTERIOR
BUREAU OF LAND MANAGEMENT
MAINTENANCE FEE WAIVER CERTIFICATION

FORM APPROVED
OMB NO. 1004-0114
Expires: October 31, 2016

SEE INSTRUCTIONS ON PAGE 2

1. This small miner waiver is filed for the assessment year beginning on September 1, 2015 and ending on September 1, 2016.
2. The undersigned and all related parties owned ten or fewer mining claims, mill, or tunnel sites located and maintained on Federal lands in the United States of America on September 1, 2015.
3. The undersigned have performed the assessment work required by law for each mining claim listed prior to filing this waiver and understand that by filing this form, the undersigned must file an affidavit of assessment work with the Bureau of Land Management (BLM) by the December 30th following the filing of this waiver.
4. The undersigned understand that if the assessment work obligation has not yet come due under 30 U.S.C. 28 (for those claims in their first assessment year only), a notice of intent to hold reciting this condition must be recorded by the December 30th following the filing of this waiver.
5. The undersigned understand that mill and tunnel sites may also be listed on this waiver and be waived from payment of the maintenance fee, and that a notice of intent to hold for these sites is required to be filed with the BLM by the December 30th following the filing of this waiver.
6. The undersigned understand and acknowledge that pursuant to 43 U.S.C. 1212 and 18 U.S.C. 1001, the filing or recording of a false, fictitious, or fraudulent document with the BLM may result in a fine of up to \$250,000, a prison term not to exceed five years, or both.
7. The mining claims, mill or tunnel sites for which this waiver from payment of the maintenance fees is requested are:

CLAIM OR SITE NAME	BLM RECORDATION SERIAL NUMBER
1. WALLACE #1	AMC 358866
2.	
3.	
4.	
5.	
6.	
7.	
8.	
9.	
10.	

The owner(s) (claimants) of the above mining claims and sites are:

Dr. Kenneth L. M. Wallace

(Owner's Name - Please Print)

11620 S Ironwood Drive

(Owner's Mailing Address)



(Owner's Signature)

11620 S Ironwood Drive

AZ

85367

(City)

(State)


(Zip Code)

Joan M. Erickson

(Owner's Name - Please Print)

11620 S Ironwood Drive

(Owner's Mailing Address)



(Owner's Signature)

11620 S Ironwood Drive

AZ

85367

(City)

(State)


(Zip Code)

Laverne D. Wallace

(Owner's Name - Please Print)

P.O. Box 256

(Owner's Mailing Address)



(Owner's Signature)

Prescott

AZ

86302

(City)

(State)

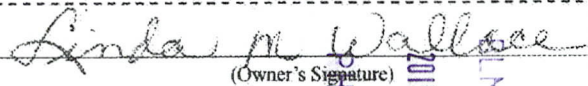
(Zip Code)

Linda M. Wallace

(Owner's Name - Please Print)

P.O. Box 256

(Owner's Mailing Address)



(Owner's Signature)

Prescott

AZ

86202

(City)

(State)

(Zip Code)

(Continued on page 2)

RECEIVED
 BLM STATE OFFICE
 PHOENIX, ARIZONA
 2015 OCT 18 P 3: 18

Bruce M. Wallace

(Owner's Name - Please Print)

Bruce M. Wallace
(Owner's Signature)

2274 Thumb Butte Road

(Owner's Mailing Address)

Prescott AZ 86305
(City) (State) (Zip Code)

Laverne D. Wallace Jr.

(Owner's Name - Please Print)

Laverne D. Wallace Jr.
(Owner's Signature)

4694 Julia Drive

(Owner's Mailing Address)

Prescott AZ 86385
(City) (State) (Zip Code)

Russell D. Wallace

(Owner's Name - Please Print)

Russell D. Wallace
(Owner's Signature)

P.O. Box 575

(Owner's Mailing Address)

Mayer AZ 86333
(City) (State) (Zip Code)

Jason C. Wallace

(Owner's Name - Please Print)

Jason C. Wallace
(Owner's Signature)

P. O. Box 1056

(Owner's Mailing Address)

Dewey AZ 86327
(City) (State) (Zip Code)

18 U.S.C. 1001 and 43 U.S.C. 1212 make it a crime for any person knowingly and willfully to make to any department or agency of the United States any false, fictitious or fraudulent statements or representations as to any matter within its jurisdiction.

INSTRUCTIONS

1. This certification is made under the provisions of 43 U.S.C. § 1744 and 30 U.S.C. §28-28k and the regulations thereunder (43 CFR Part 3830).
2. The claimant(s) must fill in the dates in paragraph 1 for the beginning and ending of the assessment year for which this waiver is sought.
3. The claimant(s) must fill in the date in paragraph 2 for the beginning of the assessment year for which this waiver is sought.
4. All claim and site names and BLM serial numbers must be listed for the mining claims, mill sites, and tunnel sites for which the waiver is sought.
5. All owners of the mining claims, mill sites, and tunnel sites and their addresses must be given.
6. This waiver form must be signed by all the claimants or their designated agent, in original form. If an agent is designated, a notarized designation of agent, signed by all of the claimants with proper address given, must be submitted with this waiver.
7. This form must be filed no later than September 1st for the upcoming assessment year in the BLM State Office where the mining claims or sites are recorded, or the waiver cannot be granted by the BLM. (Example: To obtain a waiver for the assessment year 2012, which begins on September 1, 2011, you must qualify for and file for a waiver no later than September 1, 2011, in the proper BLM State Office.)
8. For all mining claims which require assessment work, you must record an affidavit of labor on or before the December 30th immediately following the filing of this waiver. For all other mining claims or sites waived, you must record a notice of intent to hold on or before the December 30th immediately following the filing of this waiver.
9. Mill and tunnel sites may also be listed on this waiver and be waived from payment of the maintenance fee. A notice of intent to hold for these sites is required to be filed by the December 30th following the filing of this waiver.

RECEIVED
BLM STATE OFFICE
PHOENIX, ARIZONA
2015 DEC 18 P 3:18

FOR OFFICIAL USE ONLY

Dr. Kenneth L. M. Wallace
11620 S Ironwood Drive
Yuma, AZ, 85367

PHOENIX AZ 850

15 DEC 2015 PM 11 L



RECEIVED
BLM AZ STATE OFFICE

2015 DEC 18 P 3:04

PHOENIX, ARIZONA

**Bureau of Land Management,
Arizona State Office,
1 North Central Avenue,
Phoenix, Arizona, 85004**

85004442700



UNITED STATES
DEPARTMENT OF THE INTERIOR
BUREAU OF LAND MANAGEMENT

31

AMC 358866

MAINTENANCE FEE WAIVER CERTIFICATION

FORM APPROVED
OMB NO. 1004-0114
Expires: August 31, 2014

SEE INSTRUCTIONS ON PAGE 2

1. This small miner waiver is filed for the assessment year beginning on September 1, 2014 and ending on September 1, 2015.
2. The undersigned and all related parties owned ten or fewer mining claims, mill, or tunnel sites located and maintained on Federal lands in the United States of America on September 1, 2014.
3. The undersigned have performed the assessment work required by law for each mining claim listed prior to filing this waiver and understand that by filing this form, an affidavit of assessment work must be recorded by the December 30th following the filing of this waiver.
4. The undersigned understand that if the assessment work obligation has not yet come due under 30 U.S.C. 28 (for those claims in their first assessment year only), a notice of intent to hold reciting this condition must be recorded by the December 30th following the filing of this waiver.
5. The undersigned understand that mill and tunnel sites may also be listed upon this waiver and be waived from payment of the maintenance fee, and that a notice of intent to hold for these sites is required to be recorded by the December 30th immediately following the filing of this waiver.
6. The undersigned understand and acknowledge that pursuant to 43 U.S.C. 1212 and 18 U.S.C. 1001, the filing or recording of a false, fictitious, or fraudulent document with the Bureau of Land Management may result in a fine of up to \$250,000, a prison term not to exceed five years, or both.
7. The mining claims, mill or tunnel sites for which this waiver from payment of the maintenance fees is requested are:

CLAIM OR SITE NAME	BLM RECORDATION SERIAL NUMBER
1. Wallace #1	AMC 358866
2.	
3.	
4.	
5.	
6.	
7.	
8.	
9.	
10.	

RECEIVED
 BLM ALABAMA OFFICE
 2011 MAY -5 P 3:04
 PHOENIX, ARIZONA

The owner(s) (claimants) of the above mining claims and sites are:

Dr. Kenneth L. M. Wallace

(Owner's Name - Please Print)

11620 Ironwood Drive

(Street or P.O. Box)

Yuma AZ 85367

(City) (State) (Zip Code)

Dr. Kenneth L. M. Wallace
(Owner's Signature)

Joan M. Erickson

(Owner's Name - Please Print)

11620 Ironwood Drive

(Street or P.O. Box)

Yuma AZ 85367

(City) (State) (Zip Code)

Joan M. Erickson
(Owner's Signature)

Laverne D. Wallace Sr.

(Owner's Name - Please Print)

P.O. Box 256

(Street or P.O. Box)

Prescott AZ 86302

(City) (State) (Zip Code)

Laverne D. Wallace Sr.
(Owner's Signature)

(Continued on page 2)

ENTERED
MAY 07 2014
BY: *[Signature]*

Linda M. Wallace

(Owner's Name - Please Print)

P.O. Box 256

(Street or P.O. Box)

Linda M Wallace
(Owner's Signature)

Prescott

AZ

86302

(City)

(State)

(Zip Code)

Bruce M. Wallace

(Owner's Name - Please Print)

2274 Thumb Butte Road

(Street or P.O. Box)

Bruce M Wallace
(Owner's Signature)

Prescott

AZ

86305

(City)

(State)

(Zip Code)

Laverne D. Wallace Jr.

(Owner's Name - Please Print)

6692 E. Pemby Drive

(Street or P.O. Box)

L D Wallace Jr
(Owner's Signature)

Prescott Valley

AZ

86315

(City)

(State)

(Zip Code)

Russell J. Wallace

(Owner's Name - Please Print)

P.O. Box 575

(Street or P.O. Box)

Russell Wallace
(Owner's Signature)

Mayer

AZ

86333

(City)

(State)

(Zip Code)

Jason C. Wallace

(Owner's Name - Please Print)

P.O. Box 1056

(Street or P.O. Box)

Jason C Wallace
(Owner's Signature)

Dewey

AZ

86327

(City)

(State)

(Zip Code)

Title 18 U.S.C. Section 1001 and Title 43 U.S.C. Section 1212 makes it a crime for any person knowingly and willfully to make to any department or agency of the United States any false, fictitious or fraudulent statements or representations as to any matter within its jurisdiction.

INSTRUCTIONS

1. This certification is made under the provisions of § 1744 of Title 43 and § 28-28k of Title 30 of the United States Code; and the regulations thereunder (43 CFR Part 3830).
2. The claimant(s) must fill in the dates in paragraph 1 for the beginning and ending of the assessment year for which this waiver is sought.
3. The claimant(s) must fill in the date in paragraph 2 for the beginning of the assessment year for which this waiver is sought.
4. All claim and site names and Bureau of Land Management (BLM) serial numbers must be listed for the mining claims, mill sites, and tunnel sites for which the waiver is sought.
5. All owners of the mining claims, mill sites, and tunnel sites and their addresses must be given.
6. This waiver form must be signed by all the claimants or their designated agent, in original form. If an agent is designated, a notarized designation of agent, signed by all of the claimants with proper address given, must be submitted with this waiver.
7. This form must be filed no later than September 1st for the upcoming assessment year in the BLM State Office where the mining claims or sites are recorded, or the waiver cannot be granted by the BLM. (Example: To obtain a waiver for the assessment year 2012, which begins on September 1, 2011, you must qualify for and file for a waiver no later than September 1, 2011, in the proper BLM State Office.)
8. For all mining claims which require assessment work, you must record an affidavit of labor on or before the December 30th immediately following the filing of this waiver. For all other mining claims or sites waived, you must record a notice of intent to hold on or before the December 30th immediately following the filing of this waiver.
9. Mill and tunnel sites may also be listed upon this waiver and be waived from payment of the maintenance fee. A notice of intent to hold for these sites is required to be filed by the December 30th following the filing of this waiver.

FOR OFFICIAL USE ONLY

Return Document to:
Dr. Kenneth L. M. Wallace
11620 Ironwood Drive
Yuma, AZ, 85367
 Telephone: 928-345-2213

A3850-1(April 2002)

NO. OF CLAIMS: One x \$10 = \$10.00
 RECEIPT NO: 3027015 CHECK NO: 1048

- AFFIDAVIT OF PERFORMANCE OF ANNUAL WORK. Also fill in Items 1 through 9 on the reverse side of this document.
- NOTICE OF INTENTION TO HOLD. I intend to hold the claims(s)/site(s) listed below for the calendar year 2015. Also fill in Items 1 through 4 and Item 9 on the reverse side of this document.

Serial Number
 (Sample A MC 19640 - 49)

AMC 358866

Claim/Site Name
 (Sample 1 - 10)

WALLACE #1

{SE¼, Sec 26, TS-7S, R-22W}

BLM requires a \$10 nonrefundable service charge for each mining claim, mill site or tunnel site payable on or before December 30th (not the 31st). Mail to:

Bureau of Land Management
 222 North Central Avenue
 Phoenix, Arizona 85004-2203
 602-417-9200
 www.az.blm.gov

This form is for the purpose of complying with the laws of the U. S. Department of the Interior, Bureau of Land Management and the State of Arizona pertaining to assessment work and/or notice of intention to hold. 30 U.S.C. 28, 43 CFR 3833.2, ARS 27-208. Subject to Paperwork Reduction Act and Privacy Act statements available at the AZ State Office. This form is not copyrighted. It may be reproduced without permission.

RECEIVED
 BLM AZ STATE OFFICE
 2014 MAY -5 P 3:04
 PHOENIX, ARIZONA

BLM Date Stamp

Yuma County Recorder
 Robyn Stallworth Pouquette

INTERESTED
 MAY 07 2014
 [Signature]

Notices of Intention to Hold are for mill sites and tunnel sites or for mining claims when assessment work has not been done, regardless of whether the annual assessment has been suspended, deferred, or not yet accrued. The filing of a Notice of Intention to Hold shall not relieve the owner of complying with federal and state laws pertaining to the performance of annual assessment work. Notices of Intention to Hold for mill sites or tunnel sites need not be county recorded. For mining claims the form filed with the Bureau of Land Management must be identical to the one that was or will be filed with the county.

Evidence of Annual Assessment Work or a Notice of Intention to Hold must be filed each calendar year following the calendar year in which the claim/site was located.

- 1. State of Arizona, County of Yuma ss:
- 2. I, (Name) Dr. Kenneth L. M. Wallace
- 3. Reside at (Address) 11620 Ironwood Drive City Yuma, County Yuma, State Arizona Zip 85367

being duly sworn, deposes and says that he/she is a citizen of the United States, more than eighteen years of age, that all of the facts set forth in this affidavit/notice, subject to the provisions and penalties of 18 U.S.C. 1001 pertaining to the filing of false, fictitious, or fraudulent statements with the United States, are true and correct according to the best of my knowledge, information and belief.

- 4. Owner's name and address (If not shown in Items 1-3 above). Check here if this is a change of address. As above

5. That I am personally acquainted with the mining claim(s). The work and improvements were made by and at the expense of the owner(s) of said claim(s). Said contiguous group of claims, listed on the reverse side of this document, are situated in the Laguna Mountain Range Mining District, Yuma County, Arizona.

6. That between the dates starting at 12 o'clock noon on September 1, 2013 and ending at 12 o'clock noon on September 1, 2014 at least \$ 840.00 Dollars worth of work and improvements were done and performed upon said claim(s) or upon one or more of a contiguous group of claims for the benefit of all, or wholly or partly outside of a contiguous group of claims for the benefit of all, not including the location work.


7. That the following persons were employed to perform the work and improvements described herein: Some of the people on the owner's list, and Mr & Mrs Ed Thiessen, Patricia Clayton Family, Ms. Dian Keen, and some members of the Yuma County Rock & Gem Club.

8. That the work and improvements performed were: Assessment work and improved access.

Dated: May 01, 2014 Signature: Dr. Kenneth L. M. Wallace

SUBSCRIBED AND SWORN TO before me, a Notary Public, this 1 day of May, 2014

by Joshua A. Castro
Notary Public
MY COMMISSION EXPIRES 01-23-18



RECEIVED
MAY 15 P 3 04
PHOENIX, ARIZONA



Dr. Kenneth L.M. Wallace
11620 Ironwood Drive
Yuma, Arizona 85367
May 01, 2014

e-mail: wallacedds73@aol.com

Ph.: 928-345-2213

Bureau of Land Management,
Arizona State Office,
1 North Central Avenue,
Phoenix, Arizona, 85004

Att: Rod Ebert;

Re: AMC 358866

Enclosed please find the conformed copy of Affidavit Of Performance Of Annual Work and Notice Of Intent To Hold (as registered with the Yuma County Recorder) and the original Maintenance Waiver Certification document as required to be filed before September 1st, 2014.

Also enclosed is my check for the \$10.00 filing fees.

Thank you,

A handwritten signature in cursive script, appearing to read "Dr. Kenneth L.M. Wallace".

RECEIVED
BLM AZ STATE OFFICE
2014 MAY -5 P 3:04
PHOENIX, ARIZONA

Dr. Kenneth L.M. Wallace
11620 Ironwood Drive
Yuma, AZ, 85367

RECEIVED
BLM AZ STATE OFFICE

2014 MAY -5 P 2:45

PHOENIX, ARIZONA

PHOENIX AZ 850

MAY 2014 PM 3 1



**Bureau of Land Management,
Arizona State Office,
1 North Central Avenue,
Phoenix, Arizona, 85004**

85004441499



United States Department of the Interior
Bureau of Land Management
 LANDS/RECREATION & PLANNING
 ONE N CENTRAL AVE
 PHOENIX, AZ 85004 -2203
 Phone: 602-417-9200

Receipt

No: 3027015

Transaction #: 3117312	
Date of Transaction: 05/06/2014	
CUSTOMER:	
KENNETH L WALLACE 11620 S IRONWOOD DR YUMA, AZ 85367-5802 US	

LINE #	QTY	DESCRIPTION	REMARKS	UNIT PRICE	TOTAL
1	1.00	LOCATABLE MINERALS / MINING CLAIMS-NOT NEW-UNADJUD, ONE AUTH NO. ONLY / MINING CLAIM MONEY RECEIVED CASES: AMC358866/\$10.00	MAINT FEE WAIVER (1) 2015 / POL (1) 2014	- n/a -	10.00
TOTAL:					\$10.00

PAYMENT INFORMATION					
1	AMOUNT:	10.00	POSTMARKED:	05/02/2014	
	TYPE:	CHECK	RECEIVED:	05/05/2014	
	CHECK NO:	1048			
	NAME:	WALLACE, KENNETH L 11620 S IRONWOOD DR YUMA AZ 85367-5802 US			

REMARKS

This receipt was generated by the automated BLM Collections and Billing System and is a paper representation of a portion of the official electronic record contained therein.

UNITED STATES
DEPARTMENT OF THE INTERIOR
BUREAU OF LAND MANAGEMENT

25 *Att.*

FORM APPROVED
OMB NO. 1004-0114
Expires: August 31, 2013

MAINTENANCE FEE WAIVER CERTIFICATION

AMC 358866

SEE INSTRUCTIONS ON PAGE 2

1. This small miner waiver is filed for the assessment year beginning on September 1, 2013 and ending on September 1, 2014.
2. The undersigned and all related parties owned ten or fewer mining claims, mill, or tunnel sites located and maintained on Federal lands in the United States of America on September 1, 2013.
3. The undersigned have performed the assessment work required by law for each mining claim listed prior to filing this waiver and understand that by filing this form, an affidavit of assessment work must be recorded by the December 30th following the filing of this waiver.
4. The undersigned understand that if the assessment work obligation has not yet come due under 30 U.S.C. 28 (for those claims in their first assessment year only), a notice of intent to hold reciting this condition must be recorded by the December 30th following the filing of this waiver.
5. The undersigned understand that mill and tunnel sites may also be listed upon this waiver and be waived from payment of the maintenance fee, and that a notice of intent to hold for these sites is required to be recorded by the December 30th immediately following the filing of this waiver.
6. The undersigned understand and acknowledge that pursuant to 43 U.S.C. 1212 and 18 U.S.C. 1001, the filing or recording of a false, fictitious, or fraudulent document with the Bureau of Land Management may result in a fine of up to \$250,000, a prison term not to exceed five years, or both.
7. The mining claims, mill or tunnel sites for which this waiver from payment of the maintenance fees is requested are:

CLAIM OR SITE NAME	BLM RECORDATION SERIAL NUMBER
1. Wallace #1	AMC 358866
2.	
3.	
4.	
5.	
6.	
7.	
8.	
9.	
10.	

RECEIVED
 PHOENIX, ARIZONA
 2013 APR 22 P. 3:12

The owner(s) (claimants) of the above mining claims and sites are:

Dr. Kenneth L. M. Wallace ✓

(Owner's Name - Please Print)

11620 Ironwood Drive

(Street or P.O. Box)

Yuma AZ 85367

(City) (State) (Zip Code)

Kenneth L. M. Wallace
(Owner's Signature)

Joan M. Erickson ✓

(Owner's Name - Please Print)

11620 Ironwood Drive

(Street or P.O. Box)

Yuma AZ 85367

(City) (State) (Zip Code)

Joan M. Erickson
(Owner's Signature)

Laverne D. Wallace Sr. ✓

(Owner's Name - Please Print)

P.O. Box 256

(Street or P.O. Box)

Prescott AZ 86302

(City) (State) (Zip Code)

L. Wallace Sr.
(Owner's Signature)

ENTERED INTO COMPUTER
APR 25 2013 PB

NW 72

Linda M. Wallace ✓

(Owner's Name - Please Print)

P.O. Box 256

(Street or P.O. Box)

Linda M Wallace
(Owner's Signature)

Prescott

(City)

AZ

(State)

86302

(Zip Code)

Bruce M. Wallace ✓

(Owner's Name - Please Print)

2274 Thumb Butte Road

(Street or P.O. Box)

Prescott

(City)

AZ

(State)

86305

(Zip Code)

APR 25 2013

Laverne D. Wallace Jr. ✓

(Owner's Name - Please Print)

6692 E. Pemby Drive

(Street or P.O. Box)

Prescott Valley

(City)

AZ

(State)

86315

(Zip Code)

APR 25 2013
Address Updated (PB)
ENTERED INTO COMPUTER
New Address
Used PO Box Number Instead (PB)
E-mail M.S.B. from 4-25-13
PB

Russell J. Wallace ✓

(Owner's Name - Please Print)

P.O. Box 575

(Street or P.O. Box)

Russell Wallace
(Owner's Signature)

Mayer

(City)

AZ

(State)

86333

(Zip Code)

Jason C. Wallace ✓

(Owner's Name - Please Print)

P.O. Box 1056

(Street or P.O. Box)

Dewey

(City)

AZ

(State)

86327

(Zip Code)

Title 18 U.S.C. Section 1001 and Title 43 U.S.C. Section 1212 makes it a crime for any person knowingly and willfully to make to any department or agency of the United States any false, fictitious or fraudulent statements or representations as to any matter within its jurisdiction.

INSTRUCTIONS

1. This certification is made under the provisions of §1744 of Title 43 and § 28-28k of Title 30 of the United States Code; and the regulations thereunder (43 CFR Part 3830).
2. The claimant(s) must fill in the dates in paragraph 1 for the beginning and ending of the assessment year for which this waiver is sought.
3. The claimant(s) must fill in the date in paragraph 2 for the beginning of the assessment year for which this waiver is sought.
4. All claim and site names and Bureau of Land Management (BLM) serial numbers must be listed for the mining claims, mill sites, and tunnel sites for which the waiver is sought.
5. All owners of the mining claims, mill sites, and tunnel sites and their addresses must be given.
6. This waiver form must be signed by all the claimants or their designated agent, in original form. If an agent is designated, a notarized designation of agent, signed by all of the claimants with proper address given, must be submitted with this waiver.
7. This form must be filed no later than September 1st for the upcoming assessment year in the BLM State Office where the mining claims or sites are recorded, or the waiver cannot be granted by the BLM. (Example: To obtain a waiver for the assessment year 2012, which begins on September 1, 2011, you must qualify for and file for a waiver no later than September 1, 2011, in the proper BLM State Office.)
8. For all mining claims which require assessment work, you must record an affidavit of labor on or before the December 30th immediately following the filing of this waiver. For all other mining claims or sites waived, you must record a notice of intent to hold on or before the December 30th immediately following the filing of this waiver.
9. Mill and tunnel sites may also be listed upon this waiver and be waived from payment of the maintenance fee. A notice of intent to hold for these sites is required to be filed by the December 30th following the filing of this waiver.

FOR OFFICIAL USE ONLY

AMC 358866



Dr. Kenneth L.M. Wallace
11620 Ironwood Drive
Yuma, Arizona 85367
April 20, 2013

e-mail: wallacedds73@aol.com

Ph.: 928-345-2213 10:05 NA
6:19

Bureau of Land Management,
Arizona State Office,
1 North Central Avenue,
Phoenix, Arizona, 85004

Att: Rod Ebert;

Re: AMC 358866

Enclosed please find the original copy of Affidavit Of Performance Of Annual Work and Notice Of Intent To Hold (as registered with the Yuma County Recorder) and the original Maintenance Waiver Certification document as required to be filed before September 1st, 2013.

Also enclosed is my check for the \$10.00 filing fees.

Thank you,

ENTERED INTO COMPUTER

APR 25 2013 PB

(1) Address updated .

RECEIVED
2013 APR 22 P 3:12
PHOENIX, ARIZONA



Amc 358866

Return Document to:
Dr. Kenneth L. M. Wallace
11620 Ironwood Drive
Yuma, AZ, 85367
Telephone: 928-345-2213

A3850-1(April 2002)

NO. OF CLAIMS: <u>One</u> x \$10= <u>\$10.00</u>
RECEIPT NO: <u>279120</u> CHECK NO: <u>1043</u>

- **AFFIDAVIT OF PERFORMANCE OF ANNUAL WORK.** Also fill in Items 1 through 9 on the reverse side of this document.
- **NOTICE OF INTENTION TO HOLD.** I intend to hold the claims(s)/site(s) listed below for the calendar year 2014. Also fill in Items 1 through 4 and Item 9 on the reverse side of this document.

Serial Number
(Sample A MC 19640 - 49)

AMC 358866

Claim/Site Name
(Sample 1 - 10)

WALLACE #1

{SE¼, Sec 26, TS-7S, R-22W}

ENTERED INTO COMPUTER

APR 25 2013 *OS*

BLM requires a \$10 nonrefundable service charge for each mining claim, mill site or tunnel site payable on or before December 30th (not the 31st). Mail to:

Bureau of Land Management
222 North Central Avenue
Phoenix, Arizona 85004-2203
802-417-9200
www.az.blm.gov

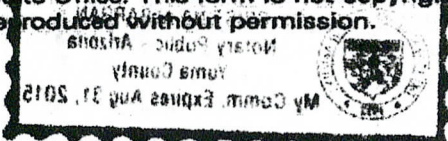
This form is for the purpose of complying with the laws of the U. S. Department of the Interior, Bureau of Land Management and the State of Arizona pertaining to assessment work and/or notice of intention to hold. 30 U.S.C. 28, 43 CFR 3833.2, ARS 27-208. Subject to Paperwork Reduction Act and Privacy Act statements available at the AZ State Office. This form is not copyrighted. It may be reproduced without permission.

PHOENIX, ARIZONA

2013 APR 22 P 3:12

RECEIVED

BLM Date Stamp



Notices of Intention to Hold are for mill sites and tunnel sites or for mining claims when assessment work has not been done, regardless of whether the annual assessment has been suspended, deferred, or not yet accrued. The filing of a Notice of Intention to Hold shall not relieve the owner of complying with federal and state laws pertaining to the performance of annual assessment work. Notices of Intention to Hold for mill sites or tunnel sites need not be county recorded. For mining claims the form filed with the Bureau of Land Management must be identical to the one that was or will be filed with the county.

Evidence of Annual Assessment Work or a Notice of Intention to Hold must be filed each calendar year following the calendar year in which the claim/site was located.

RECEIVED
2013 APR 22 P 3:12
MINE & MINING DIVISION

- 1. State of Arizona, County of Yuma ss:
- 2. I, (Name) Dr. Kenneth L. M. Wallace
- 3. Reside at (Address) 11620 Ironwood Drive
Yuma, County Yuma, State Arizona Zip 85367 City

being duly sworn, deposes and says that he/she is a citizen of the United States, more than eighteen years of age, that all of the facts set forth in this affidavit/notice, subject to the provisions and penalties of 18 U.S.C. 1001 pertaining to the filing of false, fictitious, or fraudulent statements with the United States, are true and correct according to the best of my knowledge, information and belief.

- 4. Owner's name and address (if not shown in Items 1-3 above). Check here if this is a change of address. As above

- 5. That I am personally acquainted with the mining claim(s). The work and improvements were made by and at the expense of the owner(s) of said claim(s). Said contiguous group of claims, listed on the reverse side of this document, are situated in the Laguna Mountain Range Mining District, Yuma County, Arizona.

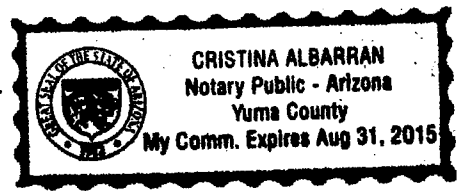
- 6. That between the dates starting at 12 o'clock noon on September 1, 2012 and ending at 12 o'clock noon on September 1, 2013 at least \$ 800.00 Dollars worth of work and improvements were done and performed upon said claim(s) or upon one or more of a contiguous group of claims for the benefit of all, or wholly or partly outside of a contiguous group of claims for the benefit of all, not including the location work.

- 7. That the following persons were employed to perform the work and improvements described herein: Some of the people on the owner's list, and Mr & Mrs Ed Thiessen, Mr Jack Dreger, Mr & Mrs Robert Hawk, Ms. Dian Keen, and members of the Country Roads R&G Club.

- 8. That the work and improvements performed were: Assessment work and improved access.

Dated: 19 April 2013 Signature: [Signature]

SUBSCRIBED AND SWORN TO before me, a Notary Public, this 19 day of April, 2012
by Cristina Albarran
Notary Public
MY COMMISSION EXPIRES Aug 31, 2015



Dr. Kenneth L.M. Wallace
11620 Ironwood Drive
Yuma, AZ, 85367


RECEIVED
BLM AZ STATE OFFICE

2013 APR 22 P 3:00

PHOENIX, ARIZONA

PHOENIX AZ 850

20 APR 2013 PM 5 L



**Bureau of Land Management,
Arizona State Office,
1 North Central Avenue,
Phoenix, Arizona, 85004**

85004442700



Dr. Kenneth L.M. Wallace
11620 Ironwood Drive
Yuma, AZ, 85367

PHOENIX AZ 850

20 APR 2013 PM 5 L



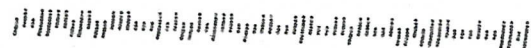
RECEIVED
PHOENIX AZ STATE OFFICE

2013 APR 22 P 3:00

PHOENIX, ARIZONA

**Bureau of Land Management,
Arizona State Office,
1 North Central Avenue,
Phoenix, Arizona, 85004**

85004442700



United States Department of the Interior
Bureau of Land Management
 LANDS/RECREATION & PLANNING
 ONE N CENTRAL AVE
 PHOENIX, AZ 85004 -2203
 Phone: 602-417-9200

Receipt

No: 2779120

Transaction #: 2863559		ENTERED INTO COMPUTER
Date of Transaction: 04/23/2013		
CUSTOMER: APR 25 2013 CB		
KENNETH L WALLACE 11620 S IRONWOOD DR YUMA, AZ 85367-5802 US		

LINE #	QTY	DESCRIPTION	REMARKS	UNIT PRICE	TOTAL
1	1.00	LOCATABLE MINERALS / MINING CLAIMS-NOT NEW-UNADJUD, ONE AUTH NO. ONLY / MINING CLAIM MONEY RECEIVED CASES: AMC358866/\$10.00	MAINT FEE WAIVER 2014 / POL (1) 2013	- n/a -	10.00
TOTAL:					\$10.00

PAYMENT INFORMATION						
1	AMOUNT:	10.00	POSTMARKED:	04/20/2013		
	TYPE:	CHECK	RECEIVED:	04/22/2013		
	CHECK NO:	1043				
	NAME:	WALLACE, KENNETH L 11620 S IRONWOOD DR YUMA AZ 85367-5802 US				

REMARKS

This receipt was generated by the automated BLM Collections and Billing System and is a paper representation of a portion of the official electronic record contained therein.

UNITED STATES DEPARTMENT OF THE INTERIOR
BUREAU OF LAND MANAGEMENT

MC NATIONWIDE CLAIMANT LISTING
April 25, 2013

Cust	AZ	National
	CLAIMANT	Total
WALLACE KENNETH L M 11620 S IRONWOOD DR YUMA, AZ 85367-5802	1	1
WALLACE LAVERNE D JR 11750 E RUBICON TRL PRESCOTT VALLEY, AZ 86315-9660	1	1
WALLACE LAVERNE D SR PO BOX 256 PRESCOTT, AZ 86302-0256	1	1
WALLACE LINDA M PO BOX 256 PRESCOTT, AZ 86302-0256	1	1

Run Time: 10:50 AM

Department of the Interior
Bureau of Land Management
Public Land Statistics

Run Date: 04/25/2013

Nationwide Claimant Listing
(Mining Claim Only)

Selection Criteria

System Id = MC

Cust Nm Contains ERICKSON JOAN M, WALLACE BRUCE M, WALLACE JASON C, WALLACE KENNETH L M, WALLACE
LAVERNE D JR, WALLACE LAVERNE D SR, WALLACE LINDA M, WALLACE RUSSELL J

Loc Dt Between

Address Begins With

City Begins With

State Begins With

Case Disp = A

Total Rows Returned: 4

UNITED STATES DEPARTMENT OF THE INTERIOR
BUREAU OF LAND MANAGEMENT

MC NATIONWIDE CLAIMANT LISTING
April 25, 2013

Cust	AZ	National Total
	CLAIMANT	
ERICKSON JOAN 11620 S IRONWOOD DR YUMA, AZ 85367-5802	1	1
WALLACE BRUCE 2274 THUMB BUTTE RD PRESCOTT, AZ 86305-7550	1	1
WALLACE JASON PO BOX 1056 DEWEY, AZ 86327-1056	1	1
WALLACE RUSSELL PO BOX 575 MAYER, AZ 86333-0575	1	1

Run Time: 11:00 AM

Department of the Interior
Bureau of Land Management
Public Land Statistics

Run Date: 04/25/2013

Nationwide Claimant Listing
(Mining Claim Only)

Selection Criteria

System Id = MC

Cust Nm Contains ERICKSON JOAN, WALLACE BRUCE, WALLACE JASON, WALLACE RUSSELL

Loc Dt Between

Address Begins With

City Begins With

State Begins With

Case Disp = A

Total Rows Returned: 4

NO WARRANTY IS MADE BY BLM FOR USE OF THE DATA FOR PURPOSES NOT INTENDED BY BLM

What are you looking for? near

Find a Person by Address

Personal identifying information available on YP.com is not provided by YP and is provided solely by an unaffiliated third party, Intelius, Inc. [FULL DISCLAIMER](#)

← Did Not match with Dataflux either. (pa)

We didn't find any results for **6692 E PEMBY DR Prescott Valley, AZ**

By Name | **By Address** | By Phone Number

Name, Age & Current Address Information may be found for .

Paid Advertising

Phone Number



Additional Resources

- » Phone and Cell Phone search
- » Run a Background Check
- » Search for an Email Address
- » Search for Professional Listings
- » Search for Business Listings
- » Try a People Search
- » Search Property Information
- » Run a Criminal Check
- » Search for Death Records

Need Help?

- Double check your spelling
- Try Intelius for premium results
- Expand your search area
- Search by phone number
- Try similar names

ABOUT

- [About YP](#)
- [Contact Us](#)
- [Advertise with Us](#)
- [Careers - WE'RE HIRING!](#)
- [Engineering Blog](#)
- [Legal | Terms of Service and Use](#)
- [Privacy Policy - Updated](#)
- [Small Business Advertising](#)
- [Advertising Choices](#)

SITE DIRECTORY

- [Home](#)
- [Find a Business](#)
- [Maps & Directions](#)
- [How to Find People](#)
- [White Pages](#)
- [Restaurants](#)
- [Mobile Apps](#)
- [Reverse Phone Lookup](#)
- [Site Map](#)
- [Mobile YP](#)

CITY GUIDES More Cities »

- | | | |
|---------------------------|------------------------------|-------------------------------|
| Atlanta | Detroit | Miami |
| Austin | Houston | Milwaukee |
| Baltimore | Indianapolis | New York |
| Boston | Kansas City | Oklahoma City |
| Charlotte | Las Vegas | Orlando |
| Chicago | Los Angeles | Philadelphia |
| Dallas | Louisville | Phoenix |
| Denver | Memphis | Saint Louis |

YP FAMILY

- [Corporate Site](#)
- [Advertising Solutions](#)
- [AnyWho](#)
- [Ingenio Yellow Pages](#)
- [Keen](#)
- AT&T FAMILY**
- [AT&T](#)
- [AT&T Wireless](#)

[Find Us on Facebook](#)

© 2013 YP Intellectual Property LLC. All rights reserved.

YP, the YP logo and all other YP marks contained herein are trademarks of YP Intellectual Property LLC and/or YP affiliated companies. AT&T, the AT&T Logo and all AT&T related marks are trademarks of AT&T Inc. or AT&T affiliated companies. All other marks contained herein are the property of their respective owners.



What are you looking for? near denver, co

How Do I Find People?

Personal identifying information available by YP and is provided solely by an unaffiliated Inc. FULL DISCLAIMER

By Name

By Address

By Phone Number

LAVERNE

WALLACE

PRESCOTT

AZ

Information provided by Intelius.com. Disclaimer

Showing 1 - 2 of 2 listings for LAVERNE WALLACE in Prescott, AZ

Find more information from

Laverne D Wallace 10:15A

APR 25 2013

Po Box 256, Prescott, AZ 86302

928-778-7679

*SR. will have JR call me.
JR called me @ 10:35AM; I asked
him to send his address info to me
via email.*

10:47A EMAIL MESSAGE REC'D. (PB)

>> Add to Address Book >> Maps & Driving Directions

Intelius

More Information for Laverne D Wallace

- >> Email and Other Phone Lookup
- >> Get Detailed Background Information
- >> Get Public Records
- >> View Property & Area Information
- >> View Social Network Profile

Laverne Wallace

1300 N Sylvia Ln, Prescott, AZ 86303

928-777-8705

>> Add to Address Book >> Maps & Driving Directions

More Information for Laverne Wallace

- >> Email and Other Phone Lookup
- >> Get Detailed Background Information
- >> Get Public Records
- >> View Property & Area Information
- >> View Social Network Profile

< Previous Next >

Page



CURRENT CORRECT ADDRESS NEEDED {AMC358866}

1 message

Brown, Pauline <paulinebrown@blm.gov>
To: wallacedds73@aol.com

Thu, Apr 25, 2013 at 10:31 AM

I need the current correct address for LAVERNE D WALLACE JR; the 2014 Maintenance Fee Waiver for AMC358866 (WALLACE #1) shows a new address for L D Wallace Jr.. My attempt to contact Laverne D Wallace Jr. was unsuccessful.

Please email me his correct address.

Thank You,

—

PAULINE BROWN, LAND LAW EXAMINER 😊

LANDS AND MINERALS DEPT., {AZ931}
US DEPARTMENT OF THE INTERIOR
BUREAU OF LAND MANAGEMENT
1 N CENTRAL AVE., SUITE 800
PHOENIX, AZ 85004

This electronic mail message contains information that (a) is or may be CONFIDENTIAL, PROPRIETARY IN NATURE, OR OTHERWISE PROTECTED BY LAW FROM DISCLOSURE, and (b) is intended only for the use of the addressee(s) named herein. If you are not an intended recipient, please notify the sender by return e-mail immediately and take the steps necessary to delete the message completely from your computer system. If the reader of this message is not the intended recipient or the employee or agent responsible for delivering this message to the intended recipient, you are hereby notified that any dissemination, distribution, or copying of this communication is strictly prohibited. Not Intended as a Substitute for a Writing: Notwithstanding the Uniform Electronic Transaction Act or any other law of similar effect, absent an express statement to the contrary, this e-mail message, its contents, and any attachments hereto are not intended to represent an offer or acceptance to enter into a contract and are not otherwise intended to bind this sender, or any other person or entity.

APR 25 2013 10:35A [Rec'd phone call from 928-708-1550]
L.D. WALLACE JR called me; he will email me his address.



AMC #358866

2 messages

Wallace, Vern (US COM) <Vern.Wallace@cobham.com>
To: "paulinebrown@blm.gov" <paulinebrown@blm.gov>
Cc: "vp5solution@gmail.com" <vp5solution@gmail.com>

Thu, Apr 25, 2013 at 10:47 AM

info:

Vern Wallace

PO Box 25971

Prescott Valley, AZ 86312

Phone: 928-848-0022

Email: vp5solution@gmail.com and/or vern.wallace@cobham.com

Brown, Pauline <paulinebrown@blm.gov>
To: "Wallace, Vern (US COM)" <Vern.Wallace@cobham.com>

Thu, Apr 25, 2013 at 10:52 AM

Got it; would this mean that the address you listed on the 2014 Maintenance Fee Waiver for WALLACE #1 is to be over-written by the PO Box number that you just now emailed me?

Please Advise,
[Quoted text hidden]

—
PAULINE BROWN, LAND LAW EXAMINER 😊

LANDS AND MINERALS DEPT., {AZ931}
US DEPARTMENT OF THE INTERIOR
BUREAU OF LAND MANAGEMENT
1 N CENTRAL AVE., SUITE 800
PHOENIX, AZ 85004

This electronic mail message contains information that (a) is or may be CONFIDENTIAL, PROPRIETARY IN NATURE, OR OTHERWISE PROTECTED BY LAW FROM DISCLOSURE, and (b) is intended only for the use of the addressee(s) named herein. If you are not an intended recipient, please notify the sender by return e-mail immediately and take the steps necessary to delete the message completely from your computer system. If the reader of this message is not the intended recipient or the employee or agent responsible for delivering this message to the intended recipient, you are hereby notified that any dissemination, distribution, or copying of this communication is strictly prohibited. Not Intended as a Substitute for a Writing: Notwithstanding the Uniform Electronic Transaction Act or any other law of similar effect, absent an express statement to the contrary, this e-mail message, its contents, and any attachments hereto are not intended to represent an offer or acceptance to enter into a contract and are not otherwise intended to bind this sender, or any other person or entity.

Customer Name Update Screen

System ID:MC

Name: WALLACE LAVERNE D JR

Lookup

Proprietor #: 2136124

Renumber To:

Category: P - PRIVATE

Address Updated per EMAIL
ENTERED INTO COMPUTER Request.
APR 25 2013 (PB)

Address: PO BOX 25971

City: PRESCOTT VALLEY

State: AZ

Zip: 863125971

UNDELIVERABLE

Save

Save/Override DataFlux

Delete

Renumber

Customer details successfully saved for Customer Id 2136124

List of Proprietors

WALLACE LAVERNE D JR[2136124], PO BOX 25971, , PRESCOTT VALLEY, AZ, 863125971, P, MATCHED

↑ CURRENT MAILING ADDRESS.
(PB)

Select

Cancel

List of Proprietors

WALLACE LAVERNE D JR[2136124], 11750 E RUBICON TRL, , PRESCOTT VALLEY, AZ, 863159660, P, MATCHED

↖ Previous Address

Select

Cancel



Brown, Pauline <paulinebrown@blm.gov>

AMC #358866

4 messages

Wallace, Vern (US COM) <Vern.Wallace@cobham.com>
To: "paulinebrown@blm.gov" <paulinebrown@blm.gov>
Cc: "vp5solution@gmail.com" <vp5solution@gmail.com>

Thu, Apr 25, 2013 at 10:47 AM

info:

Vern Wallace

PO Box 25971

Prescott Valley, AZ 86312

Phone: 928-848-0022

Email: vp5solution@gmail.com and/or vern.wallace@cobham.com

Brown, Pauline <paulinebrown@blm.gov>
To: "Wallace, Vern (US COM)" <Vern.Wallace@cobham.com>

Thu, Apr 25, 2013 at 10:52 AM

Got it; would this mean that the address you listed on the 2014 Maintenance Fee Waiver for WALLACE #1 is to be over-written by the PO Box number that you just now emailed me?

Please Advise,
[Quoted text hidden]

--

PAULINE BROWN, LAND LAW EXAMINER 😊

LANDS AND MINERALS DEPT., {AZ931}
US DEPARTMENT OF THE INTERIOR
BUREAU OF LAND MANAGEMENT
1 N CENTRAL AVE., SUITE 800
PHOENIX, AZ 85004

This electronic mail message contains information that (a) is or may be CONFIDENTIAL, PROPRIETARY IN NATURE, OR OTHERWISE PROTECTED BY LAW FROM DISCLOSURE, and (b) is intended only for the use of the addressee(s) named herein. If you are not an intended recipient, please notify the sender by return e-mail immediately and take the steps necessary to delete the message completely from your computer system. If the reader of this message is not the intended recipient or the employee or agent responsible for delivering this message to the intended recipient, you are hereby notified that any dissemination, distribution, or copying of this communication is strictly prohibited. Not Intended as a Substitute for a Writing: Notwithstanding the Uniform Electronic Transaction Act or any other law of similar effect, absent an express statement to the contrary, this e-mail message, its contents, and any attachments hereto are not intended to represent an offer or acceptance to enter into a contract and are not otherwise intended to bind this sender, or any other person or entity.

Wallace, Vern (US COM) <Vern.Wallace@cobham.com>

Thu, Apr 25, 2013 at 11:04 AM

To: "Brown, Pauline" <paulinebrown@blm.gov>

Cc: "vp5solution@gmail.com" <vp5solution@gmail.com>

I don't have the paperwork here, but any correspondence to be mailed for Laverne (or Vern) Wallace Jr. needs to go to the PO Box listed below.

Thanks,

Vern

From: Brown, Pauline [mailto:paulinebrown@blm.gov]

Sent: Thursday, April 25, 2013 10:52 AM

To: Wallace, Vern (US COM)

Subject: Re: AMC #358866

Got it; would this mean that the address you listed on the 2014 Maintenance Fee Waiver for WALLACE #1 is to be over-written by the PO Box number that you just now emailed me?

Please Advise,

On Thu, Apr 25, 2013 at 10:47 AM, Wallace, Vern (US COM) <Vern.Wallace@cobham.com> wrote:

info:

Vern Wallace

PO Box 25971

Prescott Valley, AZ 86312

Phone: 928-848-0022

Email: vp5solution@gmail.com and/or vern.wallace@cobham.com

Brown, Pauline <paulinebrown@blm.gov>
To: "Wallace, Vern (US COM)" <Vern.Wallace@cobham.com>

Thu, Apr 25, 2013 at 11:35 AM

Okay, the Address has been updated.

Thank You Kindly,

[Quoted text hidden]

PAULINE BROWN, LAND LAW EXAMINER 😊

LANDS AND MINERALS DEPT., (AZ931)

US DEPARTMENT OF THE INTERIOR

BUREAU OF LAND MANAGEMENT

1 N CENTRAL AVE., SUITE 800

PHOENIX, AZ 85004

This electronic mail message contains information that (a) is or may be CONFIDENTIAL, PROPRIETARY IN NATURE, OR OTHERWISE PROTECTED BY LAW FROM DISCLOSURE, and (b) is intended only for the use of the addressee(s) named herein. If you are not an intended recipient, please notify the sender by return e-mail immediately and take the steps necessary to delete the message completely from your computer system. If the reader of this message is not the intended recipient or the employee or agent responsible for delivering this message to the intended recipient, you are hereby notified that any dissemination, distribution, or copying of this communication is strictly prohibited. Not Intended as a Substitute for a Writing: Notwithstanding the Uniform Electronic Transaction Act or any other law of similar effect, absent an express statement to the contrary, this e-mail message, its contents, and any attachments hereto are not intended to represent an offer or acceptance to enter into a contract and are not otherwise intended to bind this sender, or any other person or entity.

**DEPARTMENT OF THE INTERIOR
BUREAU OF LAND MANAGEMENT
MINING CLAIMS
(LIVE) Serial Register Page**

Run Date/Time: 04/24/2013 03:10 PM

Page 1 of 2

01 10-21-1976;090STAT0090;43USC1744

Total Acres

Serial Number

Case Type 384201: PLACER CLAIM

160.000

AMC358866

Claim Name: WALLACE #1

Lead File Number

Commodity :

AMC358866

Case Disposition: ACTIVE

Required Maintenance Fee: \$1,120.00

Name & Address	Int Rel
✓ ERICKSON JOAN .11620 S IRONWOOD DR	YUMA, AZ 85367-5802 CLAIMANT
✓ WALLACE KENNETH L M .11620 S IRONWOOD DR	YUMA, AZ 85367-5802 CLAIMANT
✓ WALLACE LAVERNE D JR 11750 E RUBICON TRL	PRESCOTT VALLEY, AZ 86315-9660 CLAIMANT
✓ WALLACE LAVERNE D SR . PO BOX 256 ✓	PRESCOTT, AZ 86302-0256 CLAIMANT
✓ WALLACE JASON . PO BOX 1056	DEWEY, AZ 86327-1056 CLAIMANT
✓ WALLACE LINDA M . PO BOX 256 ✓	PRESCOTT, AZ 86302-0256 CLAIMANT
✓ WALLACE BRUCE . 2274 THUMB BUTTE RD	PRESCOTT, AZ 86305-7550 CLAIMANT
✓ WALLACE RUSSELL . PO BOX 575	MAYER, AZ 86333-0575 CLAIMANT

4/25/13 changed to PO Box address (PA)

Mer Twp	Rng	Sec	Quadrant	District/Field Office	County
14	0070S	0220W	026 SE	YUMA FO	YUMA

Act Date	Code	Action	Action Remarks	Receipt Number
12/05/2003	403	LOCATION DATE		
12/10/2003	395	RECORDATION NOTICE RECD	\$25.00;1	797046
05/22/2012	483	SMALL MINER CERT FILED	2013	
05/22/2012	480	EVID OF ASSMT FILED	2012	2575104
06/07/2011	483	SMALL MINER CERT FILED	2012	
06/07/2011	480	EVID OF ASSMT FILED	2011	2357927
05/19/2010	483	SMALL MINER CERT FILED	2011	
05/19/2010	480	EVID OF ASSMT FILED	2010	2137645
05/22/2009	483	SMALL MINER CERT FILED	2010	
05/22/2009	480	EVID OF ASSMT FILED	2009	1926448
05/27/2008	483	SMALL MINER CERT FILED	2009	
05/27/2008	480	EVID OF ASSMT FILED	2008	1713615
05/31/2007	483	SMALL MINER CERT FILED	2008	
05/31/2007	480	EVID OF ASSMT FILED	2007	1501160
06/26/2006	483	SMALL MINER CERT FILED	2007	
06/25/2006	480	EVID OF ASSMT FILED	2006	1293271
05/23/2005	483	SMALL MINER CERT FILED	2006	
05/23/2005	480	EVID OF ASSMT FILED	2005	1082195
06/03/2004	483	SMALL MINER CERT FILED	2005	
05/28/2004	480	EVID OF ASSMT FILED	2004	884084
12/10/2003	484	LOCATION YEAR / MAINTENANCE	2004	797046

NO WARRANTY IS MADE BY BLM
FOR USE OF THE DATA FOR
PURPOSES NOT INTENDED BY BLM

DEPARTMENT OF THE INTERIOR
BUREAU OF LAND MANAGEMENT
MINING CLAIMS

Run Date/Time: 04/24/2013 03:10 PM

(LIVE) Serial Register Page

Page 2 of 2

04/22/2013	392	MONIES RECEIVED	\$10.00;1	2779120
06/28/2006	113	ADDITIONAL INFO RECEIVED		
12/06/2004	669	LAND STATUS CHECKED		
12/10/2003	501	ACCT ADV IN LEAD FILE	AMC358866;	
12/08/2003	404	COUNTY RECORDATION	200344591	

Line Nr Remarks

0001	TWO PAYMENTS - \$5 EACH - WERE USED TO PAY FOR 2006
0002	POL; RECEIPT #1293271 & RECEIPT #1307102

NO WARRANTY IS MADE BY BLM
FOR USE OF THE DATA FOR
PURPOSES NOT INTENDED BY BLM

**DEPARTMENT OF THE INTERIOR
BUREAU OF LAND MANAGEMENT
MINING CLAIMS
(LIVE) Serial Register Page**

Run Date/Time: 04/25/2013 12:20 PM

Page 1 of 2

01 10-21-1976;090STAT0090;43USC1744

Case Type 384201: PLACER CLAIM

Claim Name: WALLACE #1

Commodity :

Case Disposition: ACTIVE

Required Maintenance Fee: \$1,120.00

Total Acres

160.000

Serial Number

AMC358866

Lead File Number

AMC358866

Name & Address	Int Rel
WALLACE RUSSELL PO BOX 575	MAYER, AZ 86333-0575 CLAIMANT
WALLACE LAVERNE D SR PO BOX 256	PRESCOTT, AZ 86302-0256 CLAIMANT
WALLACE JASON PO BOX 1056	DEWEY, AZ 86327-1056 CLAIMANT
WALLACE BRUCE 2274 THUMB BUTTE RD	PRESCOTT, AZ 86305-7550 CLAIMANT
WALLACE KENNETH L M 11620 S IRONWOOD DR	YUMA, AZ 85367-5802 CLAIMANT
ERICKSON JOAN 11620 S IRONWOOD DR	YUMA, AZ 85367-5802 CLAIMANT
WALLACE LAVERNE D JR PO BOX 25971	PRESCOTT VALLEY, AZ 86312-5971 CLAIMANT
WALLACE LINDA M PO BOX 256	PRESCOTT, AZ 86302-0256 CLAIMANT

Mer Twp	Rng	Sec	Quadrant	District/Field Office	County
14	0070S	0220W	026 SE	YUMA FO	YUMA

Act Date	Code	Action	Action Remarks	Receipt Number
12/05/2003	403	LOCATION DATE		
12/10/2003	395	RECORDATION NOTICE RECD	\$25.00;1	797046
04/22/2013	483	SMALL MINER CERT FILED	2014	
04/22/2013	480	EVID OF ASSMT FILED	2013	2779120
05/22/2012	483	SMALL MINER CERT FILED	2013	
05/22/2012	480	EVID OF ASSMT FILED	2012	2575104
06/07/2011	483	SMALL MINER CERT FILED	2012	
06/07/2011	480	EVID OF ASSMT FILED	2011	2357927
05/19/2010	483	SMALL MINER CERT FILED	2011	
05/19/2010	480	EVID OF ASSMT FILED	2010	2137645
05/22/2009	483	SMALL MINER CERT FILED	2010	
05/22/2009	480	EVID OF ASSMT FILED	2009	1926448
05/27/2008	483	SMALL MINER CERT FILED	2009	
05/27/2008	480	EVID OF ASSMT FILED	2008	1713615
05/31/2007	483	SMALL MINER CERT FILED	2008	
05/31/2007	480	EVID OF ASSMT FILED	2007	1501160
06/26/2006	483	SMALL MINER CERT FILED	2007	
06/25/2006	480	EVID OF ASSMT FILED	2006	1293271
05/23/2005	483	SMALL MINER CERT FILED	2006	
05/23/2005	480	EVID OF ASSMT FILED	2005	1082195
06/03/2004	483	SMALL MINER CERT FILED	2005	
05/28/2004	480	EVID OF ASSMT FILED	2004	884084
12/10/2003	484	LOCATION YEAR / MAINTENANCE	2004	797046

NO WARRANTY IS MADE BY BLM
FOR USE OF THE DATA FOR
PURPOSES NOT INTENDED BY BLM

DEPARTMENT OF THE INTERIOR
BUREAU OF LAND MANAGEMENT
MINING CLAIMS
(LIVE) Serial Register Page

Run Date/Time: 04/25/2013 12:20 PM

Page 2 of 2

04/22/2013	392	MONIES RECEIVED	\$10.00;1	2779120
06/28/2006	113	ADDITIONAL INFO RECEIVED		
12/06/2004	669	LAND STATUS CHECKED		
12/10/2003	501	ACCT ADV IN LEAD FILE	AMC358866;	
12/08/2003	404	COUNTY RECORDATION	200344591	

Line Nr Remarks

0001	TWO PAYMENTS - \$5 EACH - WERE USED TO PAY FOR 2006
0002	POL; RECEIPT #1293271 & RECEIPT #1307102

NO WARRANTY IS MADE BY BLM
FOR USE OF THE DATA FOR
PURPOSES NOT INTENDED BY BLM

Amc 358866

Return Document to:
Dr. Kenneth L. M. Wallace
11620 Ironwood Drive
Yuma, AZ, 85367
Telephone: 928-345-2213

A3850-1(April 2002)

NO. OF CLAIMS: <u>One</u> x \$10= <u>\$10.00</u>
RECEIPT NO: <u>2575104</u> CHECK NO: <u>1041</u>

AA

- AFFIDAVIT OF PERFORMANCE OF ANNUAL WORK. Also fill in Items 1 through 9 on the reverse side of this document.
- NOTICE OF INTENTION TO HOLD. I intend to hold the claim(s)/site(s) listed below for the calendar year 2013. Also fill in Items 1 through 4 and Item 9 on the reverse side of this document.

Serial Number
(Sample A MC 19640 - 49)

Claim/Site Name
(Sample 1 - 10)

AMC 358866

WALLACE #1
{SE¼, Sec 26, TS-7S, R-22W}

BLM requires a \$10 nonrefundable service charge for each mining claim, mill site or tunnel site payable on or before December 30th (not the 31st). Mail to:

Bureau of Land Management
222 North Central Avenue
Phoenix, Arizona 85004-2203
602-417-9200
www.az.blm.gov

RECEIVED
02 MAY 22 PM 2:05
PHOENIX, ARIZONA

BLM Date Stamp

This form is for the purpose of complying with the laws of the U. S. Department of the Interior, Bureau of Land Management and the State of Arizona pertaining to assessment work and/or notice of intention to hold. 30 U.S.C. 28, 43 CFR 3833.2, ARS 27-208. Subject to Paperwork Reduction Act and Privacy Act statements available at the AZ State Office. This form is not copyrighted. It may be reproduced without permission.

ENTERED IN COMPUTER

RS 6-11-12

Notices of Intention to Hold are for mill sites and tunnel sites or for mining claims when assessment work has not been done, regardless of whether the annual assessment has been suspended, deferred, or not yet accrued. The filing of a Notice of Intention to Hold shall not relieve the owner of complying with federal and state laws pertaining to the performance of annual assessment work. Notices of Intention to Hold for mill sites or tunnel sites need not be county recorded. For mining claims the form filed with the Bureau of Land Management must be identical to the one that was or will be filed with the county.

Evidence of Annual Assessment Work or a Notice of Intention to Hold must be filed each calendar year following the calendar year in which the claim/site was located.

1. State of Arizona, County of Yuma
2. I, (Name) Dr. Kenneth L. M. Wallace
3. Reside at (Address) 11620 Ironwood Drive
Yuma, County Yuma, State Arizona Zip 85367

RECEIVED
 BLM AZ
 2012 MAY 22 PM
 City

being duly sworn, deposes and says that he/she is a citizen of the United States, more than eighteen years of age, that all of the facts set forth in this affidavit/notice, subject to the provisions and penalties of 18 U.S.C. 1001 pertaining to the filing of false, fictitious, or fraudulent statements with the United States, are true and correct according to the best of my knowledge, information and belief.

4. Owner's name and address (If not shown in Items 1-3 above). Check here if this is a change of address. As above

5. That I am personally acquainted with the mining claim(s). The work and improvements were made by and at the expense of the owner(s) of said claim(s). Said contiguous group of claims, listed on the reverse side of this document, are situated in the Laguna Mountain Range Mining District, Yuma County, Arizona.

6. That between the dates starting at 12 o'clock noon on September 1, 2011 and ending at 12 o'clock noon on September 1, 2012 at least \$ 500.00 Dollars worth of work and improvements were done and performed upon said claim(s) or upon one or more of a contiguous group of claims for the benefit of all, or wholly or partly outside of a contiguous group of claims for the benefit of all, not including the location work.

7. That the following persons were employed to perform the work and improvements described herein: Some of the people on the owners list, and Mr. & Mrs Dan Clayton, and Mr. & Mrs. Ed Thiessen, Mr Robert Smith, Mr Dave David Wallace, Bob & Ellen, J.C. Wallace,

8. That the work and improvements performed were: Assessment work and improved access.

Dated: 18 May 2012 Signature: Dr. Kenneth L. M. Wallace

SUBSCRIBED AND SWORN TO before me, a Notary Public, this 18th day of May, 2012
by Beth Soto
Notary Public Beth Soto
MY COMMISSION EXPIRES April 7, 2015



UNITED STATES
DEPARTMENT OF THE INTERIOR
BUREAU OF LAND MANAGEMENT

MAINTENANCE FEE WAIVER CERTIFICATION

Amc 358866

FORM APPROVED
OMB NO. 1004-0114
Expires: December 31, 2002

SEE INSTRUCTIONS ON REVERSE

2012 Nov

2013 Nov

1. This small miner waiver is filed for the assessment year beginning at noon on September 1, 2012 and ending at noon on September 1, 2013
2. The undersigned and all related parties owned ten or fewer mining claims, mill, or tunnel sites located and maintained on Federal lands in the United States of America on September 1, 2012
3. The undersigned have performed the assessment work required by law for each mining claim listed prior to filing this waiver and understand that by filing this form; an affidavit of assessment work must be recorded by the December 30th following the filing of this waiver.
4. The undersigned understand that if the assessment work obligation has not yet come due under 30 U.S.C. 28 (for those claims in their first assessment year only); a notice of intent to hold reciting this condition must be recorded by the December 30th following the filing of this waiver.
5. The undersigned understand that mill and tunnel sites may also be listed upon this waiver and be waived from payment of the maintenance fee; and that a notice of intent to hold for these sites is required to be recorded by the December 30th immediately following the filing of this waiver.
6. The undersigned understand and acknowledge that pursuant to 43 U.S.C. 1212 and 18 U.S.C. 1001; the filing or recording of a false, fictitious, or fraudulent document with the Bureau of Land Management may result in a fine of up to \$250,000, a prison term not to exceed five years, or both.
7. The mining claims, mill or tunnel sites for which this waiver from payment of the maintenance fees is requested are:

CLAIM OR SITE NAME	BLM RECORDATION SERIAL NUMBER
1. Wallace #1	AMC 358866
2.	
3.	
4.	
5.	
6.	
7.	
8.	
9.	
10.	

RECEIVED
BLM AZ STATE OFFICE
2012 MAY 22 PM 2:06
PHOENIX ARIZONA

The owner(s) (claimants) of the above mining claims and sites are:

Dr. Kenneth L. M. Wallace ✓
 (Owner's Name - Please Print) *Your Text Here*
 11620 Ironwood Drive
 (Street or P.O. Box)
 Yuma AZ 85367
 (City) (State) (Zip Code)

Kenneth M. Wallace
 (Owner's Signature)

Joan M. Erickson ✓
 (Owner's Name - Please Print)
 11620 Ironwood Drive
 (Street or P.O. Box)
 Yuma AZ 85367
 (City) (State) (Zip Code)

Joan M. Erickson
 (Owner's Signature)

Laverne D. Wallace Sr. ✓
 (Owner's Name - Please Print)
 P.O. Box 256
 (Street or P.O. Box)
 Prescott AZ 86302
 (City) (State) (Zip Code)

Laverne D. Wallace Sr.
 (Owner's Signature)

(Continued on reverse)

ENTERED INTO COMPUTER
MAY 24 2012 PB

Linda M. Wallace (Owner's Name - Please Print)	<i>Linda Wallace</i> (Owner's Signature)	Prescott (City)	AZ (State)	86302 (Zip Code)
P.O. Box 256 (Street or P.O. Box)				
Bruce Wallace (Owner's Name - Please Print)	<i>Bruce Wallace</i> (Owner's Signature)	Prescott (City)	AZ (State)	86305 (Zip Code)
2274 Thumb Butte Road (Street or P.O. Box)				
Laverne D. Wallace Jr. (Owner's Name - Please Print)	<i>Laverne D. Wallace Jr.</i> (Owner's Signature)	Prescott Valley (City)	AZ (State)	86314 (Zip Code)
11750 Rubicon Trail (Street or P.O. Box)				
Russell Wallace (Owner's Name - Please Print)	<i>Russell Wallace</i> (Owner's Signature)	Mayer (City)	AZ (State)	86333 (Zip Code)
P.O. Box 575 (Street or P.O. Box)				
Jason Wallace (Owner's Name - Please Print)	<i>Jason Wallace</i> (Owner's Signature)	Dewey (City)	AZ (State)	86327 (Zip Code)
P.O. Box 1056 (Street or P.O. Box)				

INSTRUCTIONS

- This certification is made under the provisions of § 1744 of Title 43 and § 28-28k of Title 30 of the United States Code; and the regulations thereunder (43 CFR Part 3830).
- The claimant(s) must fill in the dates in paragraph 1 for the beginning and ending of the assessment year for which this waiver is sought.
- The claimant(s) must fill in the date in paragraph 2 for the beginning of the assessment year for which this waiver is sought.
- All claim and site names and Bureau of Land Management (BLM) serial numbers must be listed for the mining claims, mill sites, and tunnel sites for which the waiver is sought.
- All owners of the mining claims, mill sites, and tunnel sites and their addresses must be given.
- This waiver form must be signed by all the claimants or their designated agent, in original form. If an agent is designated, a notarized designation of agent, signed by all of the claimants with proper address given, must be submitted with this waiver.
- This form must be filed no later than September 1st for the upcoming assessment year in the BLM State Office where the mining claims or sites are recorded, or the waiver cannot be granted by the BLM. (Example: to obtain a waiver for the assessment year 2000, which begins at noon on September 1, 1999, you must qualify for and file for a waiver no later than September 1, 1999 in the proper BLM State Office).
- For all mining claims which require assessment work, you must record an affidavit of labor on or before the December 30th immediately following the filing of this waiver. For all other mining claims or sites waived, you must record a notice of intent to hold on or before the December 30th immediately following the filing of this waiver.
- Mill and tunnel sites may also be listed upon this waiver and be waived from payment of the maintenance fee. A notice of intent to hold for these sites is required to be filed by the December 30th following the filing of this waiver.

NOTICE/BURDEN HOURS STATEMENT

The Privacy Act of 1974, as amended, and the regulation in 43 CFR 2.48(d) provide that you be furnished the following information in connection with the information required by this certification of waiver from rental fees.

AUTHORITY: 30 U.S.C. 28-28k; 43 U.S.C. 1201, 1457, 1740, and 1744; and 43 CFR 3830.

PRINCIPLE PURPOSE: This information is to be used to verify that the owner(s) (claimant(s)) of a mining claim has complied with 30 U.S.C. 28f and is entitled to perform assessment work in lieu of paying the maintenance fee for the mining claims listed on this form.

ROUTINE USE: (1) Adjudication of the claimant(s) certification of waiver from paying the maintenance fee otherwise required by 30 U.S.C. 28f. (2) Disclosure may be made to appropriate Federal agencies when location is made within the agency's geographic area of responsibility. (3) Information from the record and/or the record will be transferred to the appropriate Federal, State, or local agency, or a member of the public in response to a specific request for pertinent information. (4) Information may also be provided to the Department of Justice or in a proceeding before a court or adjudicative body; or to Federal, State, local or foreign agencies when needed for enforcement of civil or criminal codes or applicable regulations concerning title rights upon the public land.

EFFECT OF NOT PROVIDING INFORMATION: Disclosure of this information is required by 30 U.S.C. 28f and 43 CFR Part 3830 for those qualified claimants wishing to take the small miner waiver allowed. Failure to supply the information required in this form to support the claimant's certification of waiver from payment of the otherwise required maintenance fees will result in the waiver being disallowed and the mining claims subject to forfeiture by BLM under 30 U.S.C. 28i.

The Paperwork Reduction Act of 1995 requires us to inform you that:

This information is being collected to allow the BLM to determine if you qualify for a waiver from the payment of \$100 per mining claim or site maintenance fee established in 30 U.S.C. 28f and the implementing regulations at 43 CFR 3830. A response to this request is required in accordance with the statute to obtain your benefit.

BLM would like you to know that you do not have to respond to this, or any other, Federal agency-sponsored information collection unless it displays a currently valid OMB control number.

Public reporting burden for this form is estimated to average 8 minutes (0.133 hours) per response, including time to review instructions, gathering and maintaining data, and completing and reviewing the form. Direct comments regarding this burden estimate, or any other aspect of this form to the U.S. Department of the Interior Bureau of Land Management, (1004-6114) Bureau Clearance Officer (WO-636), Mail Stop 401 LS, 1849 C St., N.W., Washington, D.C. 20240.

FOR OFFICIAL USE ONLY

United States Department of the Interior
Bureau of Land Management
 LANDS/RECREATION & PLANNING
 ONE N CENTRAL AVE
 PHOENIX, AZ 85004 -2203
 Phone: 602-417-9200

Receipt

No: 2575104

Transaction #: 2654583		ENTERED INTO COMPUTER
Date of Transaction: 05/24/2012		
CUSTOMER:		
KENNETH L WALLACE 11620 S IRONWOOD DR YUMA,AZ 85367-5802 US		

LINE #	QTY	DESCRIPTION	REMARKS	UNIT PRICE	TOTAL
1	1.00	LOCATABLE MINERALS / MINING CLAIMS- NOT NEW-UNADJUD,ONE AUTH NO. ONLY / MINING CLAIM MONEY RECEIVED CASES: AMC358866/\$10.00	MAINT FEE WAIVER (1) 2013 / POL (1) 2012	- n/a -	10.00
TOTAL:					\$10.00

PAYMENT INFORMATION			
1	AMOUNT:	10.00	POSTMARKED: 05/19/2012
	TYPE:	CHECK	RECEIVED: 05/24/2012
	CHECK NO:	1041	
	NAME:	WALLACE, KENNETH L 11620 S IRONWOOD DR YUMA AZ 85367-5802 US	

REMARKS

This receipt was generated by the automated BLM Collections and Billing System and is a paper representation of a portion of the official electronic record contained therein.



Dr. Kenneth L.M. Wallace
11620 Ironwood Drive
Yuma, Arizona 85367
May 20, 2012

e-mail: wallacedds73@aol.com

Ph.: 928-345-2213

Bureau of Land Management,
Arizona State Office,
1 North Central Avenue,
Phoenix, Arizona, 85004

Att: Rod Ebert;

Re: AMC 358866

Enclosed please find the original copy of Affidavit Of Performance Of Annual Work and Notice Of Intent To Hold (as registered with the Yuma County Recorder) and the original Maintenance Waiver Certification document as required to be filed before September 1st, 2012.

Also enclosed is my check for the \$10.00 filing fees.

Thank you,

A handwritten signature in black ink, appearing to read "Dr. Kenneth L.M. Wallace".

RECEIVED
BLM / PHOENIX OFFICE
2012 MAY 22 PM 2:05
PHOENIX, ARIZONA

58

gmd

AMC 358866

Form 3830-2
(January 2000)

UNITED STATES
DEPARTMENT OF THE INTERIOR
BUREAU OF LAND MANAGEMENT

MAINTENANCE FEE WAIVER CERTIFICATION

FORM APPROVED
OMB NO. 1004-0114
Expires: December 31, 2002

SEE INSTRUCTIONS ON REVERSE

1. This small miner waiver is filed for the assessment year beginning at noon on September 1, 2011 and ending at noon on September 1, 2012
2. The undersigned and all related parties owned ten or fewer mining claims, mill, or tunnel sites located and maintained on Federal lands in the United States of America on September 1, 2011
3. The undersigned have performed the assessment work required by law for each mining claim listed prior to filing this waiver and understand that by filing this form; an affidavit of assessment work must be recorded by the December 30th following the filing of this waiver.
4. The undersigned understand that if the assessment work obligation has not yet come due under 30 U.S.C. 28 (for those claims in their first assessment year only); a notice of intent to hold reciting this condition must be recorded by the December 30th following the filing of this waiver.
5. The undersigned understand that mill and tunnel sites may also be listed upon this waiver and be waived from payment of the maintenance fee; and that a notice of intent to hold for these sites is required to be recorded by the December 30th immediately following the filing of this waiver.
6. The undersigned understand and acknowledge that pursuant to 43 U.S.C. 1212 and 18 U.S.C. 1001; the filing or recording of a false, fictitious, or fraudulent document with the Bureau of Land Management may result in a fine of up to \$250,000, a prison term not to exceed five years, or both.
7. The mining claims, mill or tunnel sites for which this waiver from payment of the maintenance fees is requested are:

CLAIM OR SITE NAME	BLM RECORDATION SERIAL NUMBER
1. Wallace #1	AMC 358866
2.	
3.	
4.	
5.	
6.	
7.	
8.	
9.	
10.	

The owner(s) (claimants) of the above mining claims and sites are:

Dr. Kenneth L. M. Wallace
(Owner's Name - Please Print) *Your Text Here*
11620 Ironwood Drive
(Street or P.O. Box)
Yuma **AZ** **85367**
(City) (State) (Zip Code)

Kenneth M. Wallace
(Owner's Signature)

Joan M. Erickson
(Owner's Name - Please Print)
11620 Ironwood Drive
(Street or P.O. Box)
Yuma **AZ** **85367**
(City) (State) (Zip Code)

Joan M. Erickson
(Owner's Signature)

Laverne D. Wallace Sr.
(Owner's Name - Please Print)
P.O. Box 256
(Street or P.O. Box)
Prescott **AZ** **86302**
(City) (State) (Zip Code)

L. Wallace
(Owner's Signature)

RECEIVED
 BLM AZ STATE OFFICE
 2011 JUN -7 A 8:34
 PHOENIX ARIZONA

(Continued on reverse)

ENTERED INTO COMPUTER JUN 20 2011 *cm*

Linda M. Wallace

(Owner's Name - Please Print)

P.O. Box 256

(Street or P.O. Box)

Linda M Wallace
(Owner's Signature)

Prescott

(City)

AZ

(State)

86302

(Zip Code)

Bruce Wallace

(Owner's Name - Please Print)

2274 Thumb Butte Road

(Street or P.O. Box)

Bruce Wallace
(Owner's Signature)

Prescott

(City)

AZ

(State)

86305

(Zip Code)

Laverne D. Wallace Jr.

(Owner's Name - Please Print)

11750 Rubicon Trail

(Street or P.O. Box)

L D Wallace
(Owner's Signature)

Prescott Valley

(City)

AZ

(State)

86314

(Zip Code)

Russell Wallace

(Owner's Name - Please Print)

P.O. Box 575

(Street or P.O. Box)

Russell Wallace
(Owner's Signature)

Mayer

(City)

AZ

(State)

86333

(Zip Code)

Jason Wallace

(Owner's Name - Please Print)

P.O. Box 1056

(Street or P.O. Box)

Jason Wallace
(Owner's Signature)

Dewey

(City)

AZ

(State)

86327

(Zip Code)

INSTRUCTIONS

1. This certification is made under the provisions of § 1744 of Title 43 and § 28-28k of Title 30 of the United States Code; and the regulations thereunder (43 CFR Part 3830),
2. The claimant(s) must fill in the dates in paragraph 1 for the beginning and ending of the assessment year for which this waiver is sought.
3. The claimant(s) must fill in the date in paragraph 2 for the beginning of the assessment year for which this waiver is sought.
4. All claim and site names and Bureau of Land Management (BLM) serial numbers must be listed for the mining claims, mill sites, and tunnel sites for which the waiver is sought.
5. All owners of the mining claims, mill sites, and tunnel sites and their addresses must be given.
6. This waiver form must be signed by all the claimants or their designated agent, in original form. If an agent is designated, a notarized designation of agent, signed by all of the claimants with proper address given, must be submitted with this waiver.

7. This form must be filed no later than September 1st for the upcoming assessment year in the BLM State Office where the mining claims or sites are recorded, or the waiver cannot be granted by the BLM. (Example: to obtain a waiver for the assessment year 2000, which begins at noon on September 1, 1999, you must qualify for and file for a waiver no later than September 1, 1999 in the proper BLM State Office).
8. For all mining claims which require assessment work, you must record an affidavit of labor on or before the December 30th immediately following the filing of this waiver. For all other mining claims or sites waived, you must record a notice of intent to hold on or before the December 30th immediately following the filing of this waiver.
9. Mill and tunnel sites may also be listed upon this waiver and be waived from payment of the maintenance fee. A notice of intent to hold for these sites is required to be filed by the December 30th following the filing of this waiver.

NOTICE/BURDEN HOURS STATEMENT

The Privacy Act of 1974, as amended, and the regulation in 43 CFR 2.48(d) provide that you be furnished the following information in connection with the information required by this certification of waiver from rental fees.

AUTHORITY: 30 U.S.C. 28-28k; 43 U.S.C. 1201, 1457, 1740, and 1744; and 43 CFR 3830.

PRINCIPLE PURPOSE: This information is to be used to verify that the owner(s) (claimants) of a mining claim has complied with 30 U.S.C. 28f and is entitled to perform assessment work in lieu of paying the maintenance fee for the mining claims listed on this form.

ROUTINE USE: (1) Adjudication of the claimant(s) certification of waiver from paying the maintenance fee otherwise required by 30 U.S.C. 28f. (2) Disclosure may be made to appropriate Federal agencies when location is made within the agency's geographic area of responsibility. (3) Information from the record and/or the record will be transferred to the appropriate Federal, State, or local agency, or a member of the public in response to a specific request for pertinent information. (4) Information may also be provided to the Department of Justice or in a proceeding before a court or adjudicative body; or to Federal, State, local or foreign agencies when needed for enforcement of civil or criminal codes or applicable regulations concerning title rights upon the public land.

EFFECT OF NOT PROVIDING INFORMATION: Disclosure of this information is required by 30 U.S.C. 28f and 43 CFR Part 3830 for those qualified claimants wishing to take the small miner waiver allowed. Failure to supply the information required in this form to support the claimants certification of waiver from payment of the otherwise required maintenance fees will result in the waiver being disallowed and the mining claims subject to forfeiture by BLM under 30 U.S.C. 28i.

The Paperwork Reduction Act of 1995 requires us to inform you that: This information is being collected to allow the BLM to determine if you qualify for a waiver from the payment of \$100 per mining claim or site maintenance fee established in 30 U.S.C. 28f and the implementing regulations at 43 CFR 3830. A response to this request is required in accordance with the statute to obtain your benefit.

BLM would like you to know that you do not have to respond to this, or any other, Federal agency-sponsored information collection unless it displays a currently valid OMB control number.

Public reporting burden for this form is estimated to average 8 minutes (0.133 hours) per response, including time to review instructions, gathering and maintaining data, and completing and reviewing the form. Direct comments regarding this burden estimate, or any other aspect of this form to the U.S. Department of the Interior Bureau of Land Management, (1004-6114) Bureau Clearance Officer (WO-636), Mail Stop 401 LS, 1849 C St., N.W., Washington, D.C. 20240.

FOR OFFICIAL USE ONLY

RECEIVED
BLM ARIZONA STATE OFFICE
2001 JUN -7 A 8:15
PHOENIX, ARIZONA

Return Document to:
 Dr. Kenneth L. M. Wallace
 11620 Ironwood Drive
 Yuma, AZ, 85367
 Telephone: 928-345-2213

A3850-1(April 2002)

NO. OF CLAIMS: One x \$10 = \$10.00
 RECEIPT NO: 2357987 CHECK NO: _____

- AFFIDAVIT OF PERFORMANCE OF ANNUAL WORK. Also fill in Items 1 through 9 on the reverse side of this document.
- NOTICE OF INTENTION TO HOLD. I intend to hold the claims(s)/site(s) listed below for the calendar year 2012. Also fill in Items 1 through 4 and Item 9 on the reverse side of this document.

Serial Number
 (Sample A MC 19640 - 49)

Claim/Site Name
 (Sample 1 - 10)

AMC 358866

WALLACE #1
 {SE¼, Sec 26, TS-7S, R-22W}

BLM requires a \$10 nonrefundable service charge for each mining claim, mill site or tunnel site payable on or before December 30th (not the 31st). Mail to:

Bureau of Land Management
 222 North Central Avenue
 Phoenix, Arizona 85004-2203
 602-417-9200
 www.az.blm.gov

This form is for the purpose of complying with the laws of the U. S. Department of the Interior, Bureau of Land Management and the State of Arizona pertaining to assessment work and/or notice of intention to hold. 30 U.S.C. 28, 43 CFR 3833.2, ARS 27-208. Subject to Paperwork Reduction Act and Privacy Act statements available at the AZ State Office. This form is not copyrighted. It may be reproduced without permission.

BLM Date Stamp

PHOENIX, ARIZONA
 2011 JUN -7 A 8:34
 BLM/AZ STATE OFFICE

Notices of Intention to Hold are for mill sites and tunnel sites or for mining claims when assessment work has not been done, regardless of whether the annual assessment has been suspended, deferred, or not yet accrued. The filing of a Notice of Intention to Hold shall not relieve the owner of complying with federal and state laws pertaining to the performance of annual assessment work. Notices of Intention to Hold for mill sites or tunnel sites need not be county recorded. For mining claims the form filed with the Bureau of Land Management must be identical to the one that was or will be filed with the county.

Evidence of Annual Assessment Work or a Notice of Intention to Hold must be filed each calendar year following the calendar year in which the claim/site was located.

1. State of Arizona, County of Yuma ss:
2. I, (Name) Dr. Kenneth L. M. Wallace
3. Reside at (Address) 11620 Ironwood Drive City
Yuma, County Yuma, State Arizona Zip 85367

being duly sworn, deposes and says that he/she is a citizen of the United States, more than eighteen years of age, that all of the facts set forth in this affidavit/notice, subject to the provisions and penalties of 18 U.S.C. 1001 pertaining to the filing of false, fictitious, or fraudulent statements with the United States, are true and correct according to the best of my knowledge, information and belief.

4. Owner's name and address (If not shown in Items 1-3 above). Check here if this is a change of address. ~ As above

5. That I am personally acquainted with the mining claim(s). The work and improvements were made by and at the expense of the owner(s) of said claim(s). Said contiguous group of claims, listed on the reverse side of this document, are situated in the Laguna Mountain Range Mining District, Yuma County, Arizona.


6. That between the dates starting at 12 o'clock noon on September 1, 2010 and ending at 12 o'clock noon on September 1, 2011 at least \$800.00 Dollars worth of work and improvements were done and performed upon said claim(s) or upon one or more of a contiguous group of claims for the benefit of all, or wholly or partly outside of a contiguous group of claims for the benefit of all, not including the location work.

7. That the following persons were employed to perform the work and improvements described herein: Some of the people on the owner's list, and Mr & Mrs Ed Thiessen, Dr. Paul Lambert, Mr Robert Hawk, Mr Jack Dreger, and Mr Marcel Mallette.

8. That the work and improvements performed were: Assessment work and improved access.

Dated: 3 June 2011 Signature: [Signature]

SUBSCRIBED AND SWORN TO before me, a Notary Public, this 3rd day of June, 2011
by Kenneth L M Wallace
Notary Public [Signature]
MY COMMISSION EXPIRES April 20, 2013



NOTARY PUBLIC OFFICE
JUN 7 10:34 AM '11



Dr. Kenneth L.M. Wallace
11620 Ironwood Drive
Yuma, Arizona 85367
June 3, 2011

e-mail: wallacedds73@aol.com

Ph.: 928-345-2213

Bureau of Land Management,
Arizona State Office,
1 North Central Avenue,
Phoenix, Arizona, 85004

Att: Rod Ebert;

Re: AMC 358866

Enclosed please find the original copy of Affidavit Of Performance Of Annual Work and Notice Of Intent To Hold (as registered with the Yuma County Recorder) and the original Maintenance Waiver Certification document as required to be filed before September 1st, 2011.

Also enclosed is my check for the \$10.00 filing fees.

Thank you,

A handwritten signature in cursive script, appearing to read "Kenneth L.M. Wallace".

PHOENIX, ARIZONA

2011 JUN - 7 A 8:34

RECEIVED
BLM/AZ STATE OFFICE

United States Department of the Interior
Bureau of Land Management
 LANDS/RECREATION & PLANNING
 ONE N CENTRAL AVE
 PHOENIX, AZ 85004 -2203
 Phone: 602-417-9200

Receipt

No:

2357927

Transaction #: 2432485	
Date of Transaction: 06/07/2011	
CUSTOMER:	
KENNETH L WALLACE 11620 S IRONWOOD DR YUMA, AZ 85367-5802 US	

LINE #	QTY	DESCRIPTION	REMARKS	UNIT PRICE	TOTAL
1	1.00	LOCATABLE MINERALS / MINING CLAIMS-NOT NEW-UNADJUD, ONE AUTH NO. ONLY / MINING CLAIM MONEY RECEIVED CASES: AMC358866/\$10.00	POL/WAIVER-1	- n/a -	10.00
TOTAL:					\$10.00

PAYMENT INFORMATION					
1	AMOUNT:	10.00	POSTMARKED:	06/04/2011	
	TYPE:	CHECK	RECEIVED:	06/07/2011	
	CHECK NO:	1035			
	NAME:	WALLACE, KENNETH 11620 S IRONWOOD DR YUMA AZ 85367-5802 US			

REMARKS	

This receipt was generated by the automated BLM Collections and Billing System and is a paper representation of a portion of the official electronic record contained therein.

Dr. Kenneth L.M. Wallace
11620 Ironwood Drive
Yuma, AZ, 85367


RECEIVED
PHOENIX STATE OFFICE

JUN 11 11:20

PHOENIX, ARIZONA

PHOENIX AZ 850

JUN 11 PM 4 T



**Bureau of Land Management,
Arizona State Office,
1 North Central Avenue,
Phoenix, Arizona, 85004**

8500484427



45

Form 3830-2
(January 2000)

UNITED STATES
DEPARTMENT OF THE INTERIOR
BUREAU OF LAND MANAGEMENT

AMC 358866

FORM APPROVED
OMB NO. 1004-0114
Expires: December 31, 2002

MAINTENANCE FEE WAIVER CERTIFICATION

SEE INSTRUCTIONS ON REVERSE

1. This small miner waiver is filed for the assessment year beginning at noon on September 1, 2010 and ending at noon on September 1, 2011
2. The undersigned and all related parties owned ten or fewer mining claims, mill, or tunnel sites located and maintained on Federal lands in the United States of America on September 1, 2010
3. The undersigned have performed the assessment work required by law for each mining claim listed prior to filing this waiver and understand that by filing this form; an affidavit of assessment work must be recorded by the December 30th following the filing of this waiver.
4. The undersigned understand that if the assessment work obligation has not yet come due under 30 U.S.C. 28 (for those claims in their first assessment year only); a notice of intent to hold reciting this condition must be recorded by the December 30th following the filing of this waiver.
5. The undersigned understand that mill and tunnel sites may also be listed upon this waiver and be waived from payment of the maintenance fee; and that a notice of intent to hold for these sites is required to be recorded by the December 30th immediately following the filing of this waiver.
6. The undersigned understand and acknowledge that pursuant to 43 U.S.C. 1212 and 18 U.S.C. 1001; the filing or recording of a false, fictitious, or fraudulent document with the Bureau of Land Management may result in a fine of up to \$250,000, a prison term not to exceed five years, or both.
7. The mining claims, mill or tunnel sites for which this waiver from payment of the maintenance fees is requested are:

CLAIM OR SITE NAME	BLM RECORDATION SERIAL NUMBER
1. Wallace #1	AMC 358866
2.	
3.	
4.	
5.	
6.	
7.	
8.	
9.	
10.	

RECEIVED
BLM AZ STATE OFFICE
2010 MAY 19 A 8:07
PHOENIX, ARIZONA

The owner(s) (claimants) of the above mining claims and sites are:

Dr. Kenneth L. M. Wallace ✓
 (Owner's Name - Please Print) *Your Text Here*
 11620 Ironwood Drive
 (Street or P.O. Box)
 Yuma AZ 85367
 (City) (State) (Zip Code)

Kenneth M. Wallace
(Owner's Signature)

Joan M. Erickson ✓
 (Owner's Name - Please Print)
 11620 Ironwood Drive
 (Street or P.O. Box)
 Yuma AZ 85367
 (City) (State) (Zip Code)






Joan M. Erickson
(Owner's Signature)

Laverne D. Wallace Sr. ✓
 (Owner's Name - Please Print)
 P.O. Box 256
 (Street or P.O. Box)
 Prescott AZ 86302
 (City) (State) (Zip Code)

L. Wallace Sr.
(Owner's Signature)

(Continued on reverse)

ENTERED INTO COMPUTER
MAY 24 2010 PB

Linda M. Wallace (Owner's Name - Please Print) ✓	 (Owner's Signature)	Prescott (City)	AZ (State)	86302 (Zip Code)
P.O. Box 256 (Street or P.O. Box)				
Bruce Wallace (Owner's Name - Please Print) ✓	 (Owner's Signature)	Prescott (City)	AZ (State)	86305 (Zip Code)
2274 Thumb Butte Road (Street or P.O. Box)				
Laverne D. Wallace Jr. (Owner's Name - Please Print) ✓	 (Owner's Signature)	Prescott Valley (City)	AZ (State)	86314 (Zip Code)
11750 Rubicon Trail (Street or P.O. Box)				
Russell Wallace (Owner's Name - Please Print) ✓	 (Owner's Signature)	Mayer (City)	AZ (State)	86333 (Zip Code)
P.O. Box 575 (Street or P.O. Box)				
Jason Wallace (Owner's Name - Please Print) ✓	 (Owner's Signature)	Dewey (City)	AZ (State)	86327 (Zip Code)
P.O. Box 1056 (Street or P.O. Box)				

INSTRUCTIONS

1. This certification is made under the provisions of § 1744 of Title 43 and § 28-28k of Title 30 of the United States Code; and the regulations thereunder (43 CFR Part 3830).
2. The claimant(s) must fill in the dates in paragraph 1 for the beginning and ending of the assessment year for which this waiver is sought.
3. The claimant(s) must fill in the date in paragraph 2 for the beginning of the assessment year for which this waiver is sought.
4. All claim and site names and Bureau of Land Management (BLM) serial numbers must be listed for the mining claims, mill sites, and tunnel sites for which the waiver is sought.
5. All owners of the mining claims, mill sites, and tunnel sites and their addresses must be given.
6. This waiver form must be signed by all the claimants or their designated agent, in original form. If an agent is designated, a notarized designation of agent, signed by all of the claimants with proper address given, must be submitted with this waiver.
7. This form must be filed no later than September 1st for the upcoming assessment year in the BLM State Office where the mining claims or sites are recorded, or the waiver cannot be granted by the BLM. (Example: to obtain a waiver for the assessment year 2000, which begins at noon on September 1, 1999, you must qualify for and file for a waiver no later than September 1, 1999 in the proper BLM State Office).
8. For all mining claims which require assessment work, you must record an affidavit of labor on or before the December 30th immediately following the filing of this waiver. For all other mining claims or sites waived, you must record a notice of intent to hold on or before the December 30th immediately following the filing of this waiver.
9. Mill and tunnel sites may also be listed upon this waiver and be waived from payment of the maintenance fee. A notice of intent to hold for these sites is required to be filed by the December 30th following the filing of this waiver.

NOTICE/BURDEN HOURS STATEMENT

The Privacy Act of 1974, as amended, and the regulation in 43 CFR 2.48(d) provide that you be furnished the following information in connection with the information required by this certification of waiver from rental fees.

AUTHORITY: 30 U.S.C. 28-28k; 43 U.S.C. 1201, 1457, 1740, and 1744; and 43 CFR 3830.

PRINCIPLE PURPOSE: This information is to be used to verify that the owner(s) (claimant(s)) of a mining claim has complied with 30 U.S.C. 28f and is entitled to perform assessment work in lieu of paying the maintenance fee for the mining claims listed on this form.

ROUTINE USE: (1) Adjudication of the claimant(s) certification of waiver from paying the maintenance fee otherwise required by 30 U.S.C. 28f. (2) Disclosure may be made to appropriate Federal agencies when location is made within the agency's geographic area of responsibility. (3) Information from the record and/or the record will be transferred to the appropriate Federal, State, or local agency, or a member of the public in response to a specific request for pertinent information. (4) Information may also be provided to the Department of Justice or in a proceeding before a court or adjudicative body; or to Federal, State, local or foreign agencies when needed for enforcement of civil or criminal codes or applicable regulations concerning title rights upon the public land.

EFFECT OF NOT PROVIDING INFORMATION: Disclosure of this information is required by 30 U.S.C. 28f and 43 CFR Part 3830 for those qualified claimants wishing to take the small miner waiver allowed. Failure to supply the information required in this form to support the claimants certification of waiver from payment of the otherwise required maintenance fees will result in the waiver being disallowed and the mining claims subject to forfeiture by BLM under 30 U.S.C. 28i.

The Paperwork Reduction Act of 1995 requires us to inform you that: This information is being collected to allow the BLM to determine if you qualify for a waiver from the payment of \$100 per mining claim or site maintenance fee established in 30 U.S.C. 28f and the implementing regulations at 43 CFR 3830. A response to this request is required in accordance with the statute to obtain your benefit.

BLM would like you to know that you do not have to respond to this, or any other, Federal agency-sponsored information collection unless it displays a currently valid OMB control number.

Public reporting burden for this form is estimated to average 8 minutes (0.133 hours) per response, including time to review instructions, gathering and maintaining data, and completing and reviewing the form. Direct comments regarding this burden estimate, or any other aspect of this form to the U.S. Department of the Interior Bureau of Land Management, (1004-6114) Bureau Clearance Officer (WO-636), Mail Stop 401 LS, 1849 C St., N.W., Washington, D.C. 20240.

FOR OFFICIAL USE ONLY



Dr. Kenneth L.M. Wallace
11620 Ironwood Drive
Yuma, Arizona 85367
May 17, 2010

e-mail: wallacedds73@aol.com

Ph.: 928-345-2213

Bureau of Land Management,
Arizona State Office,
1 North Central Avenue,
Phoenix, Arizona, 85004

Att: Rod Ebert;

Re: AMC 358866

Enclosed please find the original copy of Affidavit Of Performance Of Annual Work and Notice Of Intent To Hold (as registered with the Yuma County Recorder) and the original Maintenance Waiver Certification document as required to be filed before September 1st, 2010.

Also enclosed is my check for the \$10.00 filing fees.

Thank you,

A handwritten signature in cursive script, appearing to read "Dr. Kenneth L.M. Wallace".

RECEIVED
BLM AZ STATE OFFICE
2010 MAY 19 A 8:07
PHOENIX, ARIZONA

Return Document to:
Dr. Kenneth L. M. Wallace
11620 Ironwood Drive
Yuma, AZ, 85367
 Telephone: 928-345-2213

A3850-1(April 2002)

NO. OF CLAIMS: One x \$10 = \$10.00
 RECEIPT NO: _____ CHECK NO: _____

- **AFFIDAVIT OF PERFORMANCE OF ANNUAL WORK.** Also fill in Items 1 through 9 on the reverse side of this document.
- **NOTICE OF INTENTION TO HOLD.** I intend to hold the claim(s)/site(s) listed below for the calendar year 2011. Also fill in Items 1 through 4 and Item 9 on the reverse side of this document.

<u>Serial Number</u> (Sample A MC 19640 - 49)
AMC 358866

<u>Claim/Site Name</u> (Sample 1 - 10)
WALLACE #1
{SE¼, Sec 26, TS-7S, R-22W}

BLM requires a \$10 nonrefundable service charge for each mining claim, mill site or tunnel site payable on or before December 30th (not the 31st). Mail to:

Bureau of Land Management
 222 North Central Avenue
 Phoenix, Arizona 85004-2203
 602-417-9200
 www.az.blm.gov

RECEIVED
 BLM AZ STATE OFFICE
 2010 MAY 19 A 8:07
 PHOENIX, ARIZONA

BLM Date Stamp

This form is for the purpose of complying with the laws of the U. S. Department of the Interior, Bureau of Land Management and the State of Arizona pertaining to assessment work and/or notice of intention to hold. 30 U.S.C. 28, 43 CFR 3833.2, ARS 27-208. Subject to Paperwork Reduction Act and Privacy Act statements available at the AZ State Office. This form is not copyrighted. It may be reproduced without permission.

ENTERED INTO COMPUTER
 MAY 24 2010 PB

Notices of Intention to Hold are for mill sites and tunnel sites or for mining claims when assessment work has not been done, regardless of whether the annual assessment has been suspended, deferred, or not yet accrued. The filing of a Notice of Intention to Hold shall not relieve the owner of complying with federal and state laws pertaining to the performance of annual assessment work. Notices of Intention to Hold for mill sites or tunnel sites need not be county recorded. For mining claims the form filed with the Bureau of Land Management must be identical to the one that was or will be filed with the county.

Evidence of Annual Assessment Work or a Notice of Intention to Hold must be filed each calendar year following the calendar year in which the claim/site was located.

1. State of Arizona, County of Yuma ss:
2. I, (Name) Dr. Kenneth L. M. Wallace
3. Reside at (Address) 11620 Ironwood Drive City Yuma, County Yuma, State Arizona Zip 85367

being duly sworn, deposes and says that he/she is a citizen of the United States, more than eighteen years of age, that all of the facts set forth in this affidavit/notice, subject to the provisions and penalties of 18 U.S.C. 1001 pertaining to the filing of false, fictitious, or fraudulent statements with the United States, are true and correct according to the best of my knowledge, information and belief.

4. Owner's name and address (if not shown in Items 1-3 above). Check here if this is a change of address. As above

5. That I am personally acquainted with the mining claim(s). The work and improvements were made by and at the expense of the owner(s) of said claim(s). Said contiguous group of claims, listed on the reverse side of this document, are situated in the Laguna Mountain Range Mining District, Yuma County, Arizona.

6. That between the dates starting at 12 o'clock noon on September 1, 2009 and ending at 12 o'clock noon on September 1, 2010 at least \$ 500.00 Dollars worth of work and improvements were done and performed upon said claim(s) or upon one or more of a contiguous group of claims for the benefit of all, or wholly or partly outside of a contiguous group of claims for the benefit of all, not including the location work.

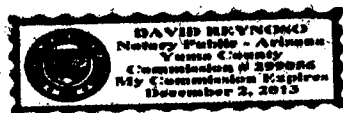
7. That the following persons were employed to perform the work and improvements described herein: Some of the people on the owners list, and Mr. & Mrs Dan Clayton, and Mr. & Mrs. Ed Thiessen

8. That the work and improvements performed were: Assessment work and improved access.

Dated: 15 May 2010 Signature: [Signature]

SUBSCRIBED AND SWORN TO before me, a Notary Public, this 13th day of May

2010
by Kenneth Wallace
Notary Public
MY COMMISSION EXPIRES 12/2/13



United States Department of the Interior
 Bureau of Land Management
 LANDS/RECREATION & PLANNING
 ONE N CENTRAL AVE
 PHOENIX, AZ 85004 -2203
 Phone:

Receipt

No: 2137645

Transaction #: 2206337		ENTERED INTO COMPUTER MAY 24 2010 <i>FB</i>
Date of Transaction: 05/19/2010		
CUSTOMER:	KENNETH L WALLACE 11620 S IRONWOOD DR YUMA, AZ 85367-5802 US	

LINE #	QTY	DESCRIPTION	REMARKS	UNIT PRICE	TOTAL
1	1.00	LOCATABLE MINERALS / MINING CLAIMS-NOT NEW-UNADJUD, ONE AUTH NO. ONLY / MINING CLAIM MONEY RECEIVED CASES: AMC358866/\$10.00	WAIVER/POL-1	- n/a -	10.00
TOTAL:					\$10.00

PAYMENT INFORMATION					
1	AMOUNT:	10.00	POSTMARKED:	05/17/2010	
	TYPE:	CHECK	RECEIVED:	05/19/2010	
	CHECK NO:	1026			
	NAME:	WALLACE, KENNETH 11620 S IRONWOOD DR YUMA AZ 85367-5802 US			

REMARKS

This receipt was generated by the automated BLM Collections and Billing System and is a paper representation of a portion of the official electronic record contained therein.

AMC 358866
42

AMC

IRM 3830-2
(January 2000)

UNITED STATES
DEPARTMENT OF THE INTERIOR
BUREAU OF LAND MANAGEMENT
MAINTENANCE FEE WAIVER CERTIFICATION

FORM APPROVED
OMB NO. 1004-0114
Expires: December 31, 2002

SEE INSTRUCTIONS ON REVERSE

1. This small miner waiver is filed for the assessment year beginning at noon on September 1, 2009 and ending at noon on September 1, 2010
2. The undersigned and all related parties owned ten or fewer mining claims, mill, or tunnel sites located and maintained on Federal lands in the United States of America on September 1, 2009
3. The undersigned have performed the assessment work required by law for each mining claim listed prior to filing this waiver and understand that by filing this form; an affidavit of assessment work must be recorded by the December 30th following the filing of this waiver.
4. The undersigned understand that if the assessment work obligation has not yet come due under 30 U.S.C. 28 (for those claims in their first assessment year only); a notice of intent to hold reciting this condition must be recorded by the December 30th following the filing of this waiver.
5. The undersigned understand that mill and tunnel sites may also be listed upon this waiver and be waived from payment of the maintenance fee; and that a notice of intent to hold for these sites is required to be recorded by the December 30th immediately following the filing of this waiver.
6. The undersigned understand and acknowledge that pursuant to 43 U.S.C. 1212 and 18 U.S.C. 1001; the filing or recording of a false, fictitious, or fraudulent document with the Bureau of Land Management may result in a fine of up to \$250,000, a prison term not to exceed five years, or both.
7. The mining claims, mill or tunnel sites for which this waiver from payment of the maintenance fees is requested are:

CLAIM OR SITE NAME	BLM RECORDATION SERIAL NUMBER
1. Wallace #1	AMC 358866
2.	
3.	
4.	
5.	
6.	
7.	
8.	
9.	
10.	

RECEIVED
BLM AZ STATE OFFICE
2009 MAY 22 A 8:17
PHOENIX ARIZONA

The owner(s) (claimants) of the above mining claims and sites are:

Dr. Kenneth L. M. Wallace
(Owner's Name - Please Print) *Your Text Here*

Kenneth M. Wallace
(Owner's Signature)

11620 Ironwood Drive
(Street or P.O. Box)
Yuma AZ 85367
(City) (State) (Zip Code)

Joan M. Erickson
(Owner's Name - Please Print)

Joan M Erickson
(Owner's Signature)






11620 Ironwood Drive
(Street or P.O. Box)
Yuma AZ 85367
(City) (State) (Zip Code)

Laverne D. Wallace Sr.
(Owner's Name - Please Print)

L D Wallace
(Owner's Signature)

P.O. Box 256
(Street or P.O. Box)
Prescott AZ 86302
(City) (State) (Zip Code)

(Continued on reverse)

Linda M. Wallace (Owner's Name - Please Print) P.O. Box 256 (Street or P.O. Box)	 (Owner's Signature) Prescott (City) AZ (State) 86302 (Zip Code)
Bruce Wallace (Owner's Name - Please Print) 2274 Thumb Butte Road (Street or P.O. Box)	 (Owner's Signature) Prescott (City) AZ (State) 86305 (Zip Code)
Laverne D. Wallace Jr. (Owner's Name - Please Print) 11750 Rubicon Trail (Street or P.O. Box)	 (Owner's Signature) Prescott Valley (City) AZ (State) 86314 (Zip Code)
Russell Wallace (Owner's Name - Please Print) P.O. Box 575 (Street or P.O. Box)	 (Owner's Signature) Mayer (City) AZ (State) 86333 (Zip Code)
Jason Wallace (Owner's Name - Please Print) P.O. Box 1056 (Street or P.O. Box)	 (Owner's Signature) Dewey (City) AZ (State) 86327 (Zip Code)

INSTRUCTIONS

1. This certification is made under the provisions of § 1744 of Title 43 and § 28-28k of Title 30 of the United States Code; and the regulations thereunder (43 CFR Part 3830).
2. The claimant(s) must fill in the dates in paragraph 1 for the beginning and ending of the assessment year for which this waiver is sought.
3. The claimant(s) must fill in the date in paragraph 2 for the beginning of the assessment year for which this waiver is sought.
4. All claim and site names and Bureau of Land Management (BLM) serial numbers must be listed for the mining claims, mill sites, and tunnel sites for which the waiver is sought.
5. All owners of the mining claims, mill sites, and tunnel sites and their addresses must be given.
6. This waiver form must be signed by all the claimants or their designated agent, in original form. If an agent is designated, a notarized designation of agent, signed by all of the claimants with proper address given, must be submitted with this waiver.
7. This form must be filed no later than September 1st for the upcoming assessment year in the BLM State Office where the mining claims or sites are recorded, or the waiver cannot be granted by the BLM. (Example: to obtain a waiver for the assessment year 2000, which begins at noon on September 1, 1999, you must qualify for and file for a waiver no later than September 1, 1999 in the proper BLM State Office).
8. For all mining claims which require assessment work, you must record an affidavit of labor on or before the December 30th immediately following the filing of this waiver. For all other mining claims or sites waived, you must record a notice of intent to hold on or before the December 30th immediately following the filing of this waiver.
9. Mill and tunnel sites may also be listed upon this waiver and be waived from payment of the maintenance fee. A notice of intent to hold for these sites is required to be filed by the December 30th following the filing of this waiver.

NOTICE/BURDEN HOURS STATEMENT

The Privacy Act of 1974, *as amended*, and the regulation in 43 CFR 2.48(d) provide that you be furnished the following information in connection with the information required by this certification of waiver from rental fees.

AUTHORITY: 30 U.S.C. 28-28k; 43 U.S.C. 1201, 1457, 1740, and 1744; and 43 CFR 3830.

PRINCIPLE PURPOSE: This information is to be used to verify that the owner(s) (claimants) of a mining claim has complied with 30 U.S.C. 28f and is entitled to perform assessment work in lieu of paying the maintenance fee for the mining claims listed on this form.

ROUTINE USE: (1) Adjudication of the claimant(s) certification of waiver from paying the maintenance fee otherwise required by 30 U.S.C. 28f. (2) Disclosure may be made to appropriate Federal agencies when location is made within the agency's geographic area of responsibility. (3) Information from the record and/or the record will be transferred to the appropriate Federal, State, or local agency, or a member of the public in response to a specific request for pertinent information. (4) Information may also be provided to the Department of Justice or in a proceeding before a court or adjudicative body; or to Federal, State, local or foreign agencies when needed for enforcement of civil or criminal codes or applicable regulations concerning title rights upon the public land.

EFFECT OF NOT PROVIDING INFORMATION: Disclosure of this information is required by 30 U.S.C. 28f and 43 CFR Part 3830 for those qualified claimants wishing to take the small miner waiver allowed. Failure to supply the information required in this form to support the claimants certification of waiver from payment of the otherwise required maintenance fees will result in the waiver being disallowed and the mining claims subject to forfeiture by BLM under 30 U.S.C. 28i.

The Paperwork Reduction Act of 1995 requires us to inform you that:

This information is being collected to allow the BLM to determine if you qualify for a waiver from the payment of \$100 per mining claim or site maintenance fee established in 30 U.S.C. 28f and the implementing regulations at 43 CFR 3830. A response to this request is required in accordance with the statute to obtain your benefit.

BLM would like you to know that you do not have to respond to this, or any other, Federal agency-sponsored information collection unless it displays a currently valid OMB control number.

Public reporting burden for this form is estimated to average 8 minutes (0.133 hours) per response, including time to review instructions, gathering and maintaining data, and completing and reviewing the form. Direct comments regarding this burden estimate, or any other aspect of this form to the U.S. Department of the Interior Bureau of Land Management, (1004-6114) Bureau Clearance Officer (WO-636), Mail Stop 401 LS, 1849 C St., N.W., Washington, D.C. 20240.

FOR OFFICIAL USE ONLY

COPY
AS TO FILING DATA ONLY

OFFICIAL RECORDS OF
YUMA COUNTY RECORDER
ROBYN S. POUQUETTE



FEE #: 2009 - 13913

05/18/2009 02:41 PAGES: 0002
FEES: 5.00 4.00 1.00 .00 5.00
REQ BY: DR. KENNETH L.M. WALLACE
REC BY: Olga Nunez

Return Document to:
Dr. Kenneth L. M. Wallace
11620 Ironwood Drive
Yuma, AZ, 85367
Telephone: 928-345-2213

A3850-1(April 2002)

NO. OF CLAIMS: One x \$10 = \$10.00
RECEIPT NO: 1926448 CHECK NO: 1021

- AFFIDAVIT OF PERFORMANCE OF ANNUAL WORK. Also fill in Items 1 through 9 on the reverse side of this document.
- NOTICE OF INTENTION TO HOLD. I intend to hold the claims(s)/site(s) listed below for the calendar year 2010. Also fill in Items 1 through 4 and Item 9 on the reverse side of this document.

Serial Number
(Sample A MC 19640 - 49)

Claim/Site Name
(Sample 1 - 10)

AMC 358866

WALLACE #1
{SE¼, Sec 26, TS-7S, R-22W}

BLM requires a \$10 nonrefundable service charge for each mining claim, mill site or tunnel site payable on or before December 30th (not the 31st). Mail to:

Bureau of Land Management
222 North Central Avenue
Phoenix, Arizona 85004-2203
602-417-9200
www.az.blm.gov

This form is for the purpose of complying with the laws of the U. S. Department of the Interior, Bureau of Land Management and the State of Arizona pertaining to assessment work and/or notice of intention to hold. 30 U.S.C. 28, 43 CFR 3833.2, ARS 27-208. Subject to Paperwork Reduction Act and Privacy Act statements available at the AZ State Office. This form is not copyrighted. It may be reproduced without permission.

RECEIVED
BLM AZ STATE OFFICE
2009 MAY 22 A 8:16
PHOENIX, ARIZONA
BLM Date Stamp

Notices of Intention to Hold are for mill sites and tunnel sites or for mining claims when assessment work has not been done, regardless of whether the annual assessment has been suspended, deferred, or not yet accrued. The filing of a Notice of Intention to Hold shall not relieve the owner of complying with federal and state laws pertaining to the performance of annual assessment work. Notices of Intention to Hold for mill sites or tunnel sites need not be county recorded. For mining claims the form filed with the Bureau of Land Management must be identical to the one that was or will be filed with the county.

Evidence of Annual Assessment Work or a Notice of Intention to Hold must be filed each calendar year following the calendar year in which the claim/site was located.

1. State of Arizona, County of Yuma SS:
2. I, (Name) Dr. Kenneth L. M. Wallace
3. Reside at (Address) 11620 Ironwood Drive City
Yuma, County Yuma, State Arizona Zip 85367

being duly sworn, deposes and says that he/she is a citizen of the United States, more than eighteen years of age, that all of the facts set forth in this affidavit/notice, subject to the provisions and penalties of 18 U.S.C. 1001 pertaining to the filing of false, fictitious, or fraudulent statements with the United States, are true and correct according to the best of my knowledge, information and belief.

4. Owner's name and address (If not shown in Items 1-3 above). Check here if this is a change of address. As above

5. That I am personally acquainted with the mining claim(s). The work and improvements were made by and at the expense of the owner(s) of said claim(s). Said contiguous group of claims, listed on the reverse side of this document, are situated in the Laguna Mountain Range Mining District, Yuma County, Arizona.


6. That between the dates starting at 12 o'clock noon on September 1, 20 08 and ending at 12 o'clock noon on September 1, 20 09 at least \$ 500.00 Dollars worth of work and improvements were done and performed upon said claim(s) or upon one or more of a contiguous group of claims for the benefit of all, or wholly or partly outside of a contiguous group of claims for the benefit of all, not including the location work.

7. That the following persons were employed to perform the work and improvements described herein: Some of the people on the owners list, and Mrs. Dian Keen, and Mr. & Mrs. Ed Thiessen.

8. That the work and improvements performed were: Assessment work and improved access.

Dated: 18 May 2009 Signature: [Handwritten Signature]

SUBSCRIBED AND SWORN TO before me, a Notary Public, this 18 day of May 2009 by Dr. Kenneth L. M. Wallace
Notary Public [Signature]
MY COMMISSION EXPIRES February 15, 2011



RECEIVED
STATE OF ARIZONA
PHOENIX, ARIZONA
MAY 22 2009



Dr. Kenneth L.M. Wallace
11620 Ironwood Drive
Yuma, Arizona 85367
May 19, 2009

e-mail: wallacedds73@aol.com

Ph.: 928-345-2213

Bureau of Land Management,
Arizona State Office,
1 North Central Avenue,
Phoenix, Arizona, 85004

Att: Rod Ebert;

Re: AMC 358866

Enclosed please find the original copy of Affidavit Of Performance Of Annual Work and Notice Of Intent To Hold as registered with the Yuma County Recorder, and the original Maintenance Waiver Certification document as required to be filed before September 1st, 2009.

Also enclosed is my check for the \$10.00 filing fees.

Thank you,

A handwritten signature in dark ink, appearing to read "Dr. Kenneth L.M. Wallace", is written over the "Thank you," text.

RECEIVED
BLM AZ STATE OFFICE
2009 MAY 22 A 8:16
PHOENIX, ARIZONA

United States Department of the Interior

Bureau of Land Management

BUSINESS & SUPPORT SVCS DIV

ONE N CENTRAL AVE SUITE 800

PHOENIX, AZ 85004 -4427

Phone: (602) 417-9200

Receipt

No:

1926448

Transaction #: 1989380	
Date of Transaction: 05/22/2009	
CUSTOMER:	KENNETH L WALLACE 11620 S IRONWOOD DR YUMA,AZ 85367-5802 US

LINE #	QTY	DESCRIPTION	REMARKS	UNIT PRICE	TOTAL
1	1.00	LOCATABLE MINERALS / MINING CLAIMS-NOT NEW-UNADJUD,ONE AUTH NO. ONLY / MINING CLAIM MONEY RECEIVED CASES: AMC358866/\$10.00	POL 2009/1 WAV	- n/a -	10.00
TOTAL:					\$10.00

PAYMENT INFORMATION					
1	AMOUNT:	10.00	POSTMARKED:	05/19/2009	
	TYPE:	CHECK	RECEIVED:	05/22/2009	
	CHECK NO:	1021			
	NAME:	WALLACE, KENNETH L 11620 S IRONWOOD DR YUMA AZ 85367-5802 US			

REMARKS
PHONE NO: 928.345.2213

This receipt was generated by the automated BLM Collections and Billing System and is a paper representation of a portion of the official electronic record contained therein.



Dr. Kenneth L.M. Wallace
11620 Ironwood Drive
Yuma, Arizona 85367
May 17, 2008

e-mail: wallacedds73@aol.com

Ph.: 928-345-2213

Bureau of Land Management,
Arizona State Office,
1 North Central Avenue,
Phoenix, Arizona, 85004

Att: Rod Ebert;

Re: AMC 358866

Enclosed please find the original copy of Affidavit Of Performance Of Annual Work and Notice Of Intent To Hold as registered with the Yuma County Recorder, and the original Maintenance Waiver Certification document as required to be filed before September 1st 2008.

Also enclosed is my check for the \$10.00 filing fees.

Thank you,

RECEIVED
J.L.M. AZ STATE OFFICE
2008 MAY 21 A 7:23
PHOENIX, ARIZONA

ENTERED INTO COMPUTER
5/30/08 DGG

COPY
AS TO FILING DATA ONLY



FEE #: 2008 - 14539

05/16/2008 01:49 PAGES: 0002
FEES: 5.00 4.00 1.00 .00 5.00
REQ BY: KENNETH WALLACE
REC BY: Margie Gamache

ENTERED INTO COMPUTER

5/30/08 Dgg

A3850-1(April 2002)

Return Document to:

Dr. Kenneth L.M. WALLACE

11620 Ironwood Drive

Yuma, AZ, 85367

Telephone: 978-345-2213

NO. OF CLAIMS: 1 x \$10 = \$10.00

RECEIPT NO: CHECK NO:

- AFFIDAVIT OF PERFORMANCE OF ANNUAL WORK. Also fill in Items 1 through 9 on the reverse side of this document.
- NOTICE OF INTENTION TO HOLD. I intend to hold the claims(s)/site(s) listed below for the calendar year 2009. Also fill in Items 1 through 4 and Item 9 on the reverse side of this document.

Serial Number

(Sample A MC 19640 - 49)

AMC 358866

Claim/Site Name

(Sample 1 - 10)

WALLACE #1

SE 1/4, Sect 26, T5-S, R26W

BLM requires a \$10 nonrefundable service charge for each mining claim, mill site or tunnel site payable on or before December 30th (not the 31st). Mail to:

Bureau of Land Management
222 North Central Avenue
Phoenix, Arizona 85004-2203
602-417-9200
www.az.blm.gov

This form is for the purpose of complying with the laws of the U. S. Department of the Interior, Bureau of Land Management and the State of Arizona pertaining to assessment work and/or notice of intention to hold. 30 U.S.C. 28, 43 CFR 3833.2, ARS 27-208. Subject to Paperwork Reduction Act and Privacy Act statements available at the AZ State Office. This form is not copyrighted. It may be reproduced without permission.

RECEIVED
L.M. AZ STATE OFFICE
2008 MAY 21 A 7:23
PHOENIX, ARIZONA

BLM Date Stamp

Notices of Intention to Hold are for mill sites and tunnel sites or for mining claims when assessment work has not been done, regardless of whether the annual assessment has been suspended, deferred, or not yet accrued. The filing of a Notice of Intention to Hold shall not relieve the owner of complying with federal and state laws pertaining to the performance of annual assessment work. Notices of Intention to Hold for mill sites or tunnel sites need not be county recorded. For mining claims the form filed with the Bureau of Land Management must be identical to the one that was or will be filed with the county.

Evidence of Annual Assessment Work or a Notice of Intention to Hold must be filed each calendar year following the calendar year in which the claim/site was located.

- 1. State of Arizona, County of YUMA ss:
- 2. I, (Name) Dr. Kenneth L. M. WALLACE
- 3. Reside at (Address) 11620 Ironwood Drive City YUMA, County YUMA, State AZ Zip 85367

being duly sworn, deposes and says that he/she is a citizen of the United States, more than eighteen years of age, that all of the facts set forth in this affidavit/notice, subject to the provisions and penalties of 18 U.S.C. 1001 pertaining to the filing of false, fictitious, or fraudulent statements with the United States, are true and correct according to the best of my knowledge, information and belief.

- 4. Owner's name and address (If not shown in Items 1-3 above). Check here if this is a change of address. As Above

RECEIVED
M. ASSTANT OF THE
21 A 1:2
PHOENIX, ARIZONA

- 5. That I am personally acquainted with the mining claim(s). The work and improvements were made by and at the expense of the owner(s) of said claim(s). Said contiguous group of claims, listed on the reverse side of this document, are situated in the Laguna Mountain Range Mining District, YUMA County, Arizona.

- 6. That between the dates starting at 12 o'clock noon on September 1, 2007 and ending at 12 o'clock noon on September 1, 2008 at least \$ 736.00 Dollars worth of work and improvements were done and performed upon said claim(s) or upon one or more of a contiguous group of claims for the benefit of all, or wholly or partly outside of a contiguous group of claims for the benefit of all, not including the location work.


- 7. That the following persons were employed to perform the work and improvements described herein: Kenneth L. M. WALLACE

- 8. That the work and improvements performed were: Assessment work & improved access.

Dated: 16 May 2008 Signature: Kenneth L. M. Wallace

SUBSCRIBED AND SWORN TO before me, a Notary Public, this 16th day of May, 2008

by Kenneth L. M. Wallace
Notary Public Yolanda Villaseñor
MY COMMISSION EXPIRES 06-18-10



ENTERED INTO COMPUTER

5/30/08 DJJ

Form 3830-2
(January 2000)

UNITED STATES
DEPARTMENT OF THE INTERIOR
BUREAU OF LAND MANAGEMENT

MAINTENANCE FEE WAIVER CERTIFICATION

FORM APPROVED
OMB NO. 1004-0114
Expires: December 31, 2002

SEE INSTRUCTIONS ON REVERSE

1. This small miner waiver is filed for the assessment year beginning at noon on September 1, 2008 and ending at noon on September 1, 2009
2. The undersigned and all related parties owned ten or fewer mining claims, mill, or tunnel sites located and maintained on Federal lands in the United States of America on September 1, 2008
3. The undersigned have performed the assessment work required by law for each mining claim listed prior to filing this waiver and understand that by filing this form; an affidavit of assessment work must be recorded by the December 30th following the filing of this waiver.
4. The undersigned understand that if the assessment work obligation has not yet come due under 30 U.S.C. 28 (for those claims in their first assessment year only); a notice of intent to hold reciting this condition must be recorded by the December 30th following the filing of this waiver.
5. The undersigned understand that mill and tunnel sites may also be listed upon this waiver and be waived from payment of the maintenance fee; and that a notice of intent to hold for these sites is required to be recorded by the December 30th immediately following the filing of this waiver.
6. The undersigned understand and acknowledge that pursuant to 43 U.S.C. 1212 and 18 U.S.C. 1001; the filing or recording of a false, fictitious, or fraudulent document with the Bureau of Land Management may result in a fine of up to \$250,000, a prison term not to exceed five years, or both.
7. The mining claims, mill or tunnel sites for which this waiver from payment of the maintenance fees is requested are:

CLAIM OR SITE NAME	BLM RECORDATION SERIAL NUMBER
1. Wallace #1	AMC 358866
2.	
3.	
4.	
5.	
6.	
7.	
8.	
9.	
10.	

RECEIVED
BLM, AZ STATE OFFICE
2008 MAY 21 A 7 23
PHOENIX, ARIZONA

The owner(s) (claimants) of the above mining claims and sites are:

Dr. Kenneth L. M. Wallace
(Owner's Name - Please Print) *Your Text Here*

Dr. Kenneth L. M. Wallace
(Owner's Signature)

11620 Ironwood Drive
(Street or P.O. Box)
Yuma AZ 85367
(City) (State) (Zip Code)

Joan M. Erickson
(Owner's Name - Please Print)

Joan M. Erickson
(Owner's Signature)






11620 Ironwood Drive
(Street or P.O. Box)
Yuma AZ 85367
(City) (State) (Zip Code)

Laverne D. Wallace Sr.
(Owner's Name - Please Print)

L. D. Wallace Sr.
(Owner's Signature)

P.O. Box 256
(Street or P.O. Box)
Prescott AZ 86302
(City) (State) (Zip Code)

(Continued on reverse)

Linda M. Wallace (Owner's Name - Please Print) P.O. Box 256 (Street or P.O. Box)	 (Owner's Signature) Prescott (City) AZ (State) 86302 (Zip Code)
Bruce Wallace (Owner's Name - Please Print) 2274 Thumb Butte Road (Street or P.O. Box)	 (Owner's Signature) Prescott (City) AZ (State) 86305 (Zip Code)
Laverne D. Wallace Jr. (Owner's Name - Please Print) 11750 Rubicon Trail (Street or P.O. Box)	 (Owner's Signature) Prescott Valley (City) AZ (State) 86314 (Zip Code)
Russell Wallace (Owner's Name - Please Print) P.O. Box 575 (Street or P.O. Box)	 (Owner's Signature) Mayer (City) AZ (State) 86333 (Zip Code)
Jason Wallace (Owner's Name - Please Print) P.O. Box 1056 (Street or P.O. Box)	 (Owner's Signature) Dewey (City) AZ (State) 86327 (Zip Code)

INSTRUCTIONS

- This certification is made under the provisions of § 1744 of Title 43 and § 28-28k of Title 30 of the United States Code; and the regulations thereunder (43 CFR Part 3830).
- The claimant(s) must fill in the dates in paragraph 1 for the beginning and ending of the assessment year for which this waiver is sought.
- The claimant(s) must fill in the date in paragraph 2 for the beginning of the assessment year for which this waiver is sought.
- All claim and site names and Bureau of Land Management (BLM) serial numbers must be listed for the mining claims, mill sites, and tunnel sites for which the waiver is sought.
- All owners of the mining claims, mill sites, and tunnel sites and their addresses must be given.
- This waiver form must be signed by all the claimants or their designated agent, in original form. If an agent is designated, a notarized designation of agent, signed by all of the claimants with proper address given, must be submitted with this waiver.
- This form must be filed no later than September 1st for the upcoming assessment year in the BLM State Office where the mining claims or sites are recorded, or the waiver cannot be granted by the BLM. (Example: to obtain a waiver for the assessment year 2000, which begins at noon on September 1, 1999, you must qualify for and file for a waiver no later than September 1, 1999 in the proper BLM State Office).
- For all mining claims which require assessment work, you must record an affidavit of labor on or before the December 30th immediately following the filing of this waiver. For all other mining claims or sites waived, you must record a notice of intent to hold on or before the December 30th immediately following the filing of this waiver.
- Mill and tunnel sites may also be listed upon this waiver and be waived from payment of the maintenance fee. A notice of intent to hold for these sites is required to be filed by the December 30th following the filing of this waiver.

NOTICE/BURDEN HOURS STATEMENT

The Privacy Act of 1974, *as amended*, and the regulation in 43 CFR 2.48(d) provide that you be furnished the following information in connection with the information required by this certification of waiver from rental fees.

AUTHORITY: 30 U.S.C. 28-28k; 43 U.S.C. 1201, 1457, 1740, and 1744; and 43 CFR 3830.

PRINCIPLE PURPOSE: This information is to be used to verify that the owner(s) (claimants) of a mining claim has complied with 30 U.S.C. 28f and is entitled to perform assessment work in lieu of paying the maintenance fee for the mining claims listed on this form.

ROUTINE USE: (1) Adjudication of the claimant(s) certification of waiver from paying the maintenance fee otherwise required by 30 U.S.C. 28f. (2) Disclosure may be made to appropriate Federal agencies when location is made within the agency's geographic area of responsibility. (3) Information from the record and/or the record will be transferred to the appropriate Federal, State, or local agency, or a member of the public in response to a specific request for pertinent information. (4) Information may also be provided to the Department of Justice or in a proceeding before a court or adjudicative body; or to Federal, State, local or foreign agencies when needed for enforcement of civil or criminal codes or applicable regulations concerning title rights upon the public land.

EFFECT OF NOT PROVIDING INFORMATION: Disclosure of this information is required by 30 U.S.C. 28f and 43 CFR Part 3830 for those qualified claimants wishing to take the small miner waiver allowed. Failure to supply the information required in this form to support the claimants certification of waiver from payment of the otherwise required maintenance fees will result in the waiver being disallowed and the mining claims subject to forfeiture by BLM under 30 U.S.C. 28i.

The Paperwork Reduction Act of 1995 requires us to inform you that: This information is being collected to allow the BLM to determine if you qualify for a waiver from the payment of \$100 per mining claim or site maintenance fee established in 30 U.S.C. 28f and the implementing regulations at 43 CFR 3830. A response to this request is required in accordance with the statute to obtain your benefit.

BLM would like you to know that you do not have to respond to this, or any other, Federal agency-sponsored information collection unless it displays a currently valid OMB control number.

Public reporting burden for this form is estimated to average 8 minutes (0.133 hours) per response, including time to review instructions, gathering and maintaining data, and completing and reviewing the form. Direct comments regarding this burden estimate, or any other aspect of this form to the U.S. Department of the Interior Bureau of Land Management, (1004-6114) Bureau Clearance Officer (WO-636), Mail Stop 401 LS, 1849 C St., N.W., Washington, D.C. 20240.

FOR OFFICIAL USE ONLY

PHOENIX, ARIZONA

2008 MAY 21 A 7:24

RECEIVED
B.L.M. AZ STATE OFFICE

United States Department of the Interior

Bureau of Land Management
 BUSINESS & SUPPORT SVCS DIV
 ONE N CENTRAL AVE SUITE 800
 PHOENIX, AZ 85004 -4427
 Phone: (602) 417-9200

Receipt

No: 1713615

Transaction #: 1770129	
Date of Transaction: 05/28/2008	
CUSTOMER:	KENNETH M WALLACE 11620 IRONWOOD DR YUMA, AZ 85367

LINE #	QTY	DESCRIPTION	REMARKS	UNIT PRICE	TOTAL
1	1.00	LOCATABLE MINERALS / MINING CLAIMS-NOT NEW-UNADJUD, ONE AUTH NO. ONLY / MINING CLAIM MONEY RECEIVED (455) CASES: AMC358866/\$10.00	<i>Waiver (sc)</i> POL (1) 2008	- n/a -	10.00
TOTAL:					\$10.00

PAYMENT INFORMATION					
1	AMOUNT:	\$10.00	POSTMARKED:	5/21/08 0:00	
	TYPE:	CHECK	RECEIVED:	05/27/2008	
	CHECK NO:	1080			
	NAME:	WALLACE, KENNETH L 11620 IRONWOOD DR YUMA AZ 85367			

REMARKS

This receipt was generated by the automated BLM Collections and Billing System and is a paper representation of a portion of the official electronic record contained therein.

Dr. Kenneth L.M. Wallace
11620 Ironwood Drive
Yuma, AZ, 85367

RECEIVED
B.L.M. AZ STATE OFFICE

2008 MAY 21 A 7:22

PHOENIX, ARIZONA

PHOENIX AZ 850

21 MAY 08 PM 01



**Bureau of Land Management,
Arizona State Office,
1 North Central Avenue,
Phoenix, Arizona, 85004**

Att: Rod Ebert

85004+4414





Dr. Kenneth L.M. Wallace
11620 Ironwood Drive
Yuma, Arizona 85367
May 29, 2007

e-mail: wallacedds73@aol.com

Ph: 928-345-2213

Bureau of Land Management,
Arizona State Office,
1 North Central Avenue,
Phoenix, Arizona, 85004

AMC 358866

Dear Sir;

Re: AMC 358866

Enclosed please find the original 2007-2008 documents of Affidavit Of Performance Of Annual Work and Notice Of Intent To Hold, as registered with the Yuma County Recorder #17774, and the original Maintenance Fee Waiver Certification document.

I have enclosed my check for \$10.00 to cover your part of the fees.

I hope that I have this done correctly this year. Do you want me to continue sending my Record of Assessment Work - Wallace #1 Claim, AMC 258866 in future returns?

Thank you,

PHOENIX, ARIZONA
2007 MAY 31 A 10:13
RECEIVED
B.L.M. AZ STATE OFFICE

ENTERED IN COMPUTER
RE 6/7/07

RECORD OF ASSESSMENT WORK - WALLACE #1 CLAIM. AMC 358866

<u>Rec No.</u>	<u>Date</u>	<u>Who</u>	<u>What</u>	<u>Time</u>	<u>Value</u>	<u>Expense</u>	<u>For What</u>	<u>Notes</u>
21	2006/12/30	Kw	Improve access	1:30pm - 6:00pm	\$90.00	\$106.40	56 mi @ \$1.90	Clearing roadway so that we can get our campers in on 1st Jan, 07.
22	2007/01/01 to 03	KwJoRhChEt Mt	AssWrk, Improve access	Three days, campe	\$2,880.00	\$106.40	56 mi @ \$1.90	Thre days of camping and working.
					SUM:	SUM:		
Rec's: 2					\$2,970.00	\$212.80		

RECEIVED
 B.L.M. AZ STATE OFFICE
 2007 MAY 31 A 10:12
 PHOENIX, ARIZONA

United States Department of the Interior
Bureau of Land Management
 BUSINESS & SUPPORT SVCS DIV
 ONE N CENTRAL AVE SUITE 800
 PHOENIX, AZ 85004 -4427
 Phone: (602) 417-9200

Receipt

No: 1501160

Transaction #: 1551390	
Date of Transaction: 06/01/2007	
CUSTOMER:	KENNETH M WALLACE 11620 IRONWOOD DR YUMA,AZ 85367

LINE #	QTY	DESCRIPTION	REMARKS	UNIT PRICE	TOTAL
1	1.00	LOCATABLE MINERALS / MINING CLAIMS-NOT NEW-UNADJUD,ONE AUTH NO. ONLY / MINING CLAIM MONEY RECEIVED (455) CASES: AMC358866/\$10.00	POL/WAIVER (1)	- n/a -	10.00
TOTAL:					\$10.00

PAYMENT INFORMATION					
1	AMOUNT:	\$10.00	POSTMARKED:	5/29/07 0:00	
	TYPE:	CHECK	RECEIVED:	05/31/2007	
	CHECK NO:	517			
	NAME:	WALLACE, KENNETH L 11620 IRONWOOD DR YUMA AZ 85367			

REMARKS

This receipt was generated by the automated BLM Collections and Billing System and is a paper representation of a portion of the official electronic record contained therein.

Notices of Intention to Hold are for mill sites and tunnel sites or for mining claims when assessment work has not been done, regardless of whether the annual assessment has been suspended, deferred, or not yet accrued. The filing of a Notice of Intention to Hold shall not relieve the owner of complying with federal and state laws pertaining to the performance of annual assessment work. Notices of Intention to Hold for mill sites or tunnel sites need not be county recorded. For mining claims the form filed with the Bureau of Land Management must be identical to the one that was or will be filed with the county.

Evidence of Annual Assessment Work or a Notice of Intention to Hold must be filed each calendar year following the calendar year in which the claim/site was located.

1. State of Arizona, County of Yuma ss:
2. I, (Name) Dr. Kenneth L. M. Wallace
3. Reside at (Address) 11620 Ironwood Drive City
Yuma, County Yuma, State Arizona Zip 85367

being duly sworn, deposes and says that he/she is a citizen of the United States, more than eighteen years of age, that all of the facts set forth in this affidavit/notice, subject to the provisions and penalties of 18 U.S.C. 1001 pertaining to the filing of false, fictitious, or fraudulent statements with the United States, are true and correct according to the best of my knowledge, information and belief.

4. Owner's name and address (If not shown in Items 1-3 above). Check here if this is a change of address. ~ As above

5. That I am personally acquainted with the mining claim(s). The work and improvements were made by and at the expense of the owner(s) of said claim(s). Said contiguous group of claims, listed on the reverse side of this document, are situated in the Laguna Mountain Range Mining District, Yuma County, Arizona.

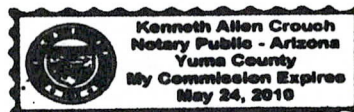
6. That between the dates starting at 12 o'clock noon on September 1, 2006 and ending at 12 o'clock noon on September 1, 2007 at least \$ 1,000.00 Dollars worth of work and improvements were done and performed upon said claim(s) or upon one or more of a contiguous group of claims for the benefit of all, or wholly or partly outside of a contiguous group of claims for the benefit of all, not including the location work.

7. That the following persons were employed to perform the work and improvements described herein: Some of the people on the owners list, and
Mr. & Mrs. Robert Hawk, and Mr. & Mrs. Ed Thiessen.

8. That the work and improvements performed were: Assessment work and
improved access.

Dated: 14 May 2007 Signature: Kenneth L. M. Wallace

SUBSCRIBED AND SWORN TO before me, a Notary Public, this 14 day of MAY
2007
by Ken C
Notary Public Yuma AZ
MY COMMISSION EXPIRES MAY 24, 2010



OFFICIAL RECORDS OF
YUMA COUNTY RECORDER
SUSAN MARLER



FEE #: 2007 - 17774

05/14/2007 03:25 PAGES: 0002
FEES: 5.00 4.00 1.00 .00 5.00
REQ BY: KENNETH WALLACE
REC BY: PATTY MAGANA

Return Document to:
Dr. Kenneth L. M. Wallace
11620 Ironwood Drive
Yuma, AZ, 85367
Telephone: 928-345-2213

A3850-1(April 2002)

NO. OF CLAIMS: One x \$10 = \$10.00
RECEIPT NO: _____ CHECK NO: 517

- AFFIDAVIT OF PERFORMANCE OF ANNUAL WORK. Also fill in Items 1 through 9 on the reverse side of this document.
- NOTICE OF INTENTION TO HOLD. I intend to hold the claims(s)/site(s) listed below for the calendar year 2008. Also fill in Items 1 through 4 and Item 9 on the reverse side of this document.

Serial Number
(Sample A MC 19640 - 49)

Claim/Site Name
(Sample 1 - 10)


AMC 358866

WALLACE #1
{SE¼, Sec 26, TS-7S, R-22W}

BLM requires a \$5 nonrefundable service charge for each mining claim, mill site or tunnel site payable on or before December 30th (not the 31st). Mail to:

Bureau of Land Management
222 North Central Avenue
Phoenix, Arizona 85004-2203
602-417-9200
www.az.blm.gov

This form is for the purpose of complying with the laws of the U. S. Department of the Interior, Bureau of Land Management and the State of Arizona pertaining to assessment work and/or notice of intention to hold. 30 U.S.C. 28, 43 CFR 3833.2, ARS 27-208. Subject to Paperwork Reduction Act and Privacy Act statements available at the AZ State Office. This form is not copyrighted. It may be reproduced without permission.



RECEIVED
B.L.M. AZ STATE OFFICE

52 RE

irm 3830-2
(January 2000)

UNITED STATES
DEPARTMENT OF THE INTERIOR
BUREAU OF LAND MANAGEMENT

MAINTENANCE FEE WAIVER CERTIFICATION

FORM APPROVED
OMB NO. 1004-0114
Expires: December 31, 2002

SEE INSTRUCTIONS ON REVERSE

AMC 358866

1. This small miner waiver is filed for the assessment year beginning at noon on September 1, 2007 and ending at noon on September 1, 2008
2. The undersigned and all related parties owned ten or fewer mining claims, mill, or tunnel sites located and maintained on Federal lands in the United States of America on September 1, 2007
3. The undersigned have performed the assessment work required by law for each mining claim listed prior to filing this waiver and understand that by filing this form; an affidavit of assessment work must be recorded by the December 30th following the filing of this waiver.
4. The undersigned understand that if the assessment work obligation has not yet come due under 30 U.S.C. 28 (for those claims in their first assessment year only); a notice of intent to hold reciting this condition must be recorded by the December 30th following the filing of this waiver.
5. The undersigned understand that mill and tunnel sites may also be listed upon this waiver and be waived from payment of the maintenance fee; and that a notice of intent to hold for these sites is required to be recorded by the December 30th immediately following the filing of this waiver.
6. The undersigned understand and acknowledge that pursuant to 43 U.S.C. 1212 and 18 U.S.C. 1001; the filing or recording of a false, fictitious, or fraudulent document with the Bureau of Land Management may result in a fine of up to \$250,000, a prison term not to exceed five years, or both.
7. The mining claims, mill or tunnel sites for which this waiver from payment of the maintenance fees is requested are:

CLAIM OR SITE NAME	BLM RECORDATION SERIAL NUMBER
1. Wallace #1	AMC 358866
2.	
3.	
4.	
5.	
6.	
7.	
8.	
9.	
10.	

The owner(s) (claimants) of the above mining claims and sites are:

Dr. Kenneth L. M. Wallace
(Owner's Name - Please Print) Your Text Here
11620 Ironwood Drive

Kenneth M. Wallace
(Owner's Signature)

Yuma (City) AZ (State) 85367 (Zip Code)
(Street or P.O. Box)

Joan M. Erickson
(Owner's Name - Please Print)
11620 Ironwood Drive

Joan M. Erickson
(Owner's Signature)

Yuma (City) AZ (State) 85367 (Zip Code)
(Street or P.O. Box)






Laverne D. Wallace Sr.
(Owner's Name - Please Print)
P.O. Box 256

L. Wallace
(Owner's Signature)

Prescott (City) AZ (State) 86302 (Zip Code)
(Street or P.O. Box)

(Continued on reverse)

RE 6/7/07

Linda M. Wallace (Owner's Name - Please Print) P.O. Box 256 (Street or P.O. Box)	 (Owner's Signature) Prescott (City) AZ (State) 86302 (Zip Code)
Bruce Wallace (Owner's Name - Please Print) 2274 Thumb Butte Road (Street or P.O. Box)	 (Owner's Signature) Prescott (City) AZ (State) 86305 (Zip Code)
Laverne D. Wallace Jr. (Owner's Name - Please Print) 11750 Rubicon Trail (Street or P.O. Box)	 (Owner's Signature) Prescott Valley (City) AZ (State) 86314 (Zip Code)
Russell Wallace (Owner's Name - Please Print) P.O. Box 575 (Street or P.O. Box)	 (Owner's Signature) Mayer (City) AZ (State) 86333 (Zip Code)
Jason Wallace (Owner's Name - Please Print) P.O. Box 1056 (Street or P.O. Box)	 (Owner's Signature) Dewey (City) AZ (State) 86327 (Zip Code)

INSTRUCTIONS

1. This certification is made under the provisions of § 1744 of Title 43 and § 28-28k of Title 30 of the United States Code, and the regulations thereunder (43 CFR Part 3830).
2. The claimant(s) must fill in the dates in paragraph 1 for the beginning and ending of the assessment year for which this waiver is sought.
3. The claimant(s) must fill in the date in paragraph 2 for the beginning of the assessment year for which this waiver is sought.
4. All claim and site names and Bureau of Land Management (BLM) serial numbers must be listed for the mining claims, mill sites, and tunnel sites for which the waiver is sought.
5. All owners of the mining claims, mill sites, and tunnel sites and their addresses must be given.
6. This waiver form must be signed by all the claimants or their designated agent, in original form. If an agent is designated, a notarized designation of agent, signed by all of the claimants with proper address given, must be submitted with this waiver.
7. This form must be filed no later than September 1st for the upcoming assessment year in the BLM State Office where the mining claims or sites are recorded, or the waiver cannot be granted by the BLM. (Example: to obtain a waiver for the assessment year 2000, which begins at noon on September 1, 1999, you must qualify for and file for a waiver no later than September 1, 1999 in the proper BLM State Office).
8. For all mining claims which require assessment work, you must record an affidavit of labor on or before the December 30th immediately following the filing of this waiver. For all other mining claims or sites waived, you must record a notice of intent to hold on or before the December 30th immediately following the filing of this waiver.
9. Mill and tunnel sites may also be listed upon this waiver and be waived from payment of the maintenance fee. A notice of intent to hold for these sites is required to be filed by the December 30th following the filing of this waiver.

NOTICE/BURDEN HOURS STATEMENT

The Privacy Act of 1974, as amended, and the regulation in 43 CFR 2.48(d) provide that you be furnished the following information in connection with the information required by this certification of waiver from rental fees.

AUTHORITY: 30 U.S.C. 28-28k; 43 U.S.C. 1201, 1457, 1740, and 1744; and 43 CFR 3830.

PRINCIPLE PURPOSE: This information is to be used to verify that the owner(s) (claimants) of a mining claim has complied with 30 U.S.C. 28f and is entitled to perform assessment work in lieu of paying the maintenance fee for the mining claims listed on this form.

ROUTINE USE: (1) Adjudication of the claimant(s) certification of waiver from paying the maintenance fee otherwise required by 30 U.S.C. 28f. (2) Disclosure may be made to appropriate Federal agencies when location is made within the agency's geographic area of responsibility. (3) Information from the record and/or the record will be transferred to the appropriate Federal, State, or local agency, or a member of the public in response to a specific request for pertinent information. (4) Information may also be provided to the Department of Justice or in a proceeding before a court or adjudicative body; or to Federal, State, local or foreign agencies when needed for enforcement of civil or criminal codes or applicable regulations concerning title rights upon the public land.

EFFECT OF NOT PROVIDING INFORMATION: Disclosure of this information is required by 30 U.S.C. 28f and 43 CFR Part 3830 for those qualified claimants wishing to take the small miner waiver allowed. Failure to supply the information required in this form to support the claimants certification of waiver from payment of the otherwise required maintenance fees will result in the waiver being disallowed and the mining claims subject to forfeiture by BLM under 30 U.S.C. 28i.

The Paperwork Reduction Act of 1995 requires us to inform you that: This information is being collected to allow the BLM to determine if you qualify for a waiver from the payment of \$100 per mining claim or site maintenance fee established in 30 U.S.C. 28f and the implementing regulations at 43 CFR 3830. A response to this request is required in accordance with the statute to obtain your benefit.

BLM would like you to know that you do not have to respond to this, or any other, Federal agency-sponsored information collection unless it displays a currently valid OMB control number.

Public reporting burden for this form is estimated to average 8 minutes (0.133 hours) per response, including time to review instructions, gathering and maintaining data, and completing and reviewing the form. Direct comments regarding this burden estimate, or any other aspect of this form to the U.S. Department of the Interior Bureau of Land Management, (1004-6114) Bureau Clearance Officer (WO-636), Mail Stop 401 LS, 1849 C St., N.W., Washington, D.C. 20240.

FOR OFFICIAL USE ONLY
PHOENIX, ARIZONA

2007 MAY 31 A 10: 12

RECEIVED
B.L.M. AZ STATE OFFICE

RECEIVED JUN 14 2006

66

rm 3830-2
(January 2000)

UNITED STATES
DEPARTMENT OF THE INTERIOR
BUREAU OF LAND MANAGEMENT

MAINTENANCE FEE WAIVER CERTIFICATION

FORM APPROVED
OMB NO. 1004-0114
Expires: December 31, 2002

SEE INSTRUCTIONS ON REVERSE

AMC 358866

1. This small miner waiver is filed for the assessment year beginning at noon on September 1, 2006 and ending at noon on September 1, 2007
2. The undersigned and all related parties owned ten or fewer mining claims, mill, or tunnel sites located and maintained on Federal lands in the United States of America on September 1, 2006
3. The undersigned have performed the assessment work required by law for each mining claim listed prior to filing this waiver and understand that by filing this form; an affidavit of assessment work must be recorded by the December 30th following the filing of this waiver.
4. The undersigned understand that if the assessment work obligation has not yet come due under 30 U.S.C. 28 (for those claims in their first assessment year only); a notice of intent to hold reciting this condition must be recorded by the December 30th following the filing of this waiver.
5. The undersigned understand that mill and tunnel sites may also be listed upon this waiver and be waived from payment of the maintenance fee; and that a notice of intent to hold for these sites is required to be recorded by the December 30th immediately following the filing of this waiver.
6. The undersigned understand and acknowledge that pursuant to 43 U.S.C. 1212 and 18 U.S.C. 1001; the filing or recording of a false, fictitious, or fraudulent document with the Bureau of Land Management may result in a fine of up to \$250,000, a prison term not to exceed five years, or both.
7. The mining claims, mill or tunnel sites for which this waiver from payment of the maintenance fees is requested are:

CLAIM OR SITE NAME	BLM RECORDATION SERIAL NUMBER
1. WALLACE #1	AMC 358866
2.	
3.	
4.	
5.	

The owner(s) (claimants) of the above mining claims and sites are:

DR. KENNETH L. M. WALLACE

(Owner's Name - Please Print)

11620 S. IRONWOOD DRIVE

(Street or P.O. Box)

YUMA AZ 85367

(City) (State) (Zip Code)

Kenneth L. M. Wallace
(Owner's Signature)

JOAN M. ERICKSON

(Owner's Name - Please Print)

11620 S. IRONWOOD DRIVE

(Street or P.O. Box)

YUMA AZ 85367

(City) (State) (Zip Code)

Joan M. Erickson
(Owner's Signature)

LAVERNE D. WALLACE Sr.

(Owner's Name - Please Print)

P. O. BOX 256

(Street or P.O. Box)

PRESCOTT AZ 86302

(City) (State) (Zip Code)

Laverne D. Wallace Sr.
(Owner's Signature)

LINDA WALLACE

(Owner's Name - Please Print)

P. O. BOX 256

(Street or P.O. Box)

PRESCOTT AZ 86305

(City) (State) (Zip Code)

Linda Wallace
(Owner's Signature)

(Continued on reverse)

RECEIVED
BUREAU OF LAND MANAGEMENT
PHOENIX, ARIZONA
2006 OCT -2 P 2:12

RECEIVED
BUREAU OF LAND MANAGEMENT
PHOENIX, ARIZONA
2006 SEP 32 P 1:40

ENTERED IN COMPLIANCE

BRUCE WALLACE

(Owner's Name - Please Print)

2274 THUMB BUTTE ROAD

(Street or P.O. Box)

LAVERNE D. WALLACE JR.

(Owner's Name - Please Print)

P. O. BOX 1677

(Street or P.O. Box)

RUSSEL WALLACE

(Owner's Name - Please Print)

P. O. BOX 575

(Street or P.O. Box)

JASON WALLACE

(Owner's Name - Please Print)

P. O. BOX 1056

(Street or P.O. Box)

PRESCOTT

(Owner's Signature)

AZ

86305

(City)

(State)

(Zip Code)

DEWEY

(Owner's Signature)

AZ

86327

(City)

(State)

(Zip Code)

MAYER

(Owner's Signature)

AZ

86333

(City)

(State)

(Zip Code)

DEWEY

(Owner's Signature)

AZ

86327

(City)

(State)

(Zip Code)

INSTRUCTIONS

1. This certification is made under the provisions of § 1744 of Title 43 and § 28-28k of Title 30 of the United States Code; and the regulations thereunder (43 CFR Part 3830).
2. The claimant(s) must fill in the dates in paragraph 1 for the beginning and ending of the assessment year for which this waiver is sought.
3. The claimant(s) must fill in the date in paragraph 2 for the beginning of the assessment year for which this waiver is sought.
4. All claim and site names and Bureau of Land Management (BLM) serial numbers must be listed for the mining claims, mill sites, and tunnel sites for which the waiver is sought.
5. All owners of the mining claims, mill sites, and tunnel sites and their addresses must be given.
6. This waiver form must be signed by all the claimants or their designated agent, in original form. If an agent is designated, a notarized designation of agent, signed by all of the claimants with proper address given, must be submitted with this waiver.

7. This form must be filed no later than September 1st for the upcoming assessment year in the BLM State Office where the mining claims or sites are recorded, or the waiver cannot be granted by the BLM. (Example: to obtain a waiver for the assessment year 2000, which begins at noon on September 1, 1999, you must qualify for and file for a waiver no later than September 1, 1999 in the proper BLM State Office).
8. For all mining claims which require assessment work, you must record an affidavit of labor on or before the December 30th immediately following the filing of this waiver. For all other mining claims or sites waived, you must record a notice of intent to hold on or before the December 30th immediately following the filing of this waiver.
9. Mill and tunnel sites may also be listed upon this waiver and be waived from payment of the maintenance fee. A notice of intent to hold for these sites is required to be filed by the December 30th following the filing of this waiver.

NOTICE/BURDEN HOURS STATEMENT

The Privacy Act of 1974, as amended, and the regulation in 43 CFR 2.48(d) provide that you be furnished the following information in connection with the information required by this certification of waiver from rental fees.

AUTHORITY: 30 U.S.C. 28-28k; 43 U.S.C. 1201, 1457, 1740, and 1744; and 43 CFR 3830.

PRINCIPLE PURPOSE: This information is to be used to verify that the owner(s) (claimants) of a mining claim has complied with 30 U.S.C. 28f and is entitled to perform assessment work in lieu of paying the maintenance fee for the mining claims listed on this form.

ROUTINE USE: (1) Adjudication of the claimant(s) certification of waiver from paying the maintenance fee otherwise required by 30 U.S.C. 28f. (2) Disclosure may be made to appropriate Federal agencies when location is made within the agency's geographic area of responsibility. (3) Information from the record and/or the record will be transferred to the appropriate Federal, State, or local agency, or a member of the public in response to a specific request for pertinent information. (4) Information may also be provided to the Department of Justice or in a proceeding before a court or adjudicative body; or to Federal, State, local or foreign agencies when needed for enforcement of civil or criminal codes or applicable regulations concerning title rights upon the public land.

EFFECT OF NOT PROVIDING INFORMATION: Disclosure of this information is required by 30 U.S.C. 28f and 43 CFR Part 3830 for those qualified claimants wishing to take the small miner waiver allowed. Failure to supply the information required in this form to support the claimants certification of waiver from payment of the otherwise required maintenance fees will result in the waiver being disallowed and the mining claims subject to forfeiture by BLM under 30 U.S.C. 28i.

The Paperwork Reduction Act of 1995 requires us to inform you that:

This information is being collected to allow the BLM to determine if you qualify for a waiver from the payment of \$100 per mining claim or site maintenance fee established in 30 U.S.C. 28f and the implementing regulations at 43 CFR 3830. A response to this request is required in accordance with the statute to obtain your benefit.

BLM would like you to know that you do not have to respond to this, or any other, Federal agency-sponsored information collection unless it displays a currently valid OMB control number.

Public reporting burden for this form is estimated to average 8 minutes (0.133 hours) per response, including time to review instructions, gathering and maintaining data, and completing and reviewing the form. Direct comments regarding this burden estimate, or any other aspect of this form to the U.S. Department of the Interior Bureau of Land Management, (1004-6114) Bureau Clearance Officer (WO-636), Mail Stop 401 LS, 1849 C St., N.W., Washington, D.C. 20240.

FOR OFFICIAL USE ONLY

PHOENIX ARIZONA

2008 JUN -2 P 2:33

RECEIVED B.L.M. AZ STATE OFFICE

66

Form 3830-2
(January 2000)

UNITED STATES
DEPARTMENT OF THE INTERIOR
BUREAU OF LAND MANAGEMENT
MAINTENANCE FEE WAIVER CERTIFICATION

FORM APPROVED
OMB NO. 1004-0114
Expires: December 31, 2002

SEE INSTRUCTIONS ON REVERSE

AMC 358866

1. This small miner waiver is filed for the assessment year beginning at noon on September 1, 2006 and ending at noon on September 1, 2007
2. The undersigned and all related parties owned ten or fewer mining claims, mill, or tunnel sites located and maintained on Federal lands in the United States of America on September 1, 2006
3. The undersigned have performed the assessment work required by law for each mining claim listed prior to filing this waiver and understand that by filing this form; an affidavit of assessment work must be recorded by the December 30th following the filing of this waiver.
4. The undersigned understand that if the assessment work obligation has not yet come due under 30 U.S.C. 28 (for those claims in their first assessment year only); a notice of intent to hold reciting this condition must be recorded by the December 30th following the filing of this waiver.
5. The undersigned understand that mill and tunnel sites may also be listed upon this waiver and be waived from payment of the maintenance fee; and that a notice of intent to hold for these sites is required to be recorded by the December 30th immediately following the filing of this waiver.
6. The undersigned understand and acknowledge that pursuant to 43 U.S.C. 1212 and 18 U.S.C. 1001; the filing or recording of a false, fictitious, or fraudulent document with the Bureau of Land Management may result in a fine of up to \$250,000, a prison term not to exceed five years, or both.
7. The mining claims, mill or tunnel sites for which this waiver from payment of the maintenance fees is requested are:

CLAIM OR SITE NAME	BLM RECORDATION SERIAL NUMBER
1. WALLACE #1	AMC 358866
2.	
3.	
4.	
5.	

The owner(s) (claimants) of the above mining claims and sites are:

DR. KENNETH L. M. WALLACE

(Owner's Name - Please Print)

11620 S. IRONWOOD DRIVE

(Street or P.O. Box)

YUMA AZ 85367

(City) (State) (Zip Code)

JOAN M. ERICKSON

(Owner's Name - Please Print)

11620 S. IRONWOOD DRIVE

(Street or P.O. Box)

YUMA AZ 85367

(City) (State) (Zip Code)

LAVERNE D. WALLACE Sr.

(Owner's Name - Please Print)

P. O. BOX 256

(Street or P.O. Box)

PRESCOTT AZ 86302

(City) (State) (Zip Code)

LINDA WALLACE

(Owner's Name - Please Print)

P. O. BOX 256

(Street or P.O. Box)

PRESCOTT AZ 86305

(City) (State) (Zip Code)

(Continued on reverse)

Dr. Kenneth L. M. Wallace
(Owner's Signature)

Joan M. Erickson
(Owner's Signature)

Laverne D. Wallace Sr.
(Owner's Signature)

Linda Wallace
(Owner's Signature)

2006 OCT 25 2:20

THE BUREAU OF LAND MANAGEMENT

ENTERED IN COMPUTER

RE 7/12/06

BRUCE WALLACE

(Owner's Name - Please Print)

2274 THUMB BUTTE ROAD

(Street or P.O. Box)

LAVERNE D. WALLACE JR.

(Owner's Name - Please Print)

P. O. BOX 1677

(Street or P.O. Box)

RUSSEL WALLACE

(Owner's Name - Please Print)

P. O. BOX 575

(Street or P.O. Box)

JASON WALLACE

(Owner's Name - Please Print)

P. O. BOX 1056

(Street or P.O. Box)

PRESCOTT

(Owner's Signature)

AZ

86305

(City)

(State)

(Zip Code)

DEWEY

(Owner's Signature)

AZ

86327

(City)

(State)

(Zip Code)

MAYER

(Owner's Signature)

AZ

86333

(City)

(State)

(Zip Code)

DEWEY

(Owner's Signature)

AZ

86327

(City)

(State)

(Zip Code)

INSTRUCTIONS

1. This certification is made under the provisions of § 1744 of Title 43 and § 28-28k of Title 30 of the United States Code; and the regulations thereunder (43 CFR Part 3830).
2. The claimant(s) must fill in the dates in paragraph 1 for the beginning and ending of the assessment year for which this waiver is sought.
3. The claimant(s) must fill in the date in paragraph 2 for the beginning of the assessment year for which this waiver is sought.
4. All claim and site names and Bureau of Land Management (BLM) serial numbers must be listed for the mining claims, mill sites, and tunnel sites for which the waiver is sought.
5. All owners of the mining claims, mill sites, and tunnel sites and their addresses must be given.
6. This waiver form must be signed by all the claimants or their designated agent, in original form. If an agent is designated, a notarized designation of agent, signed by all of the claimants with proper address given, must be submitted with this waiver.

7. This form must be filed no later than September 1st for the upcoming assessment year in the BLM State Office where the mining claims or sites are recorded, or the waiver cannot be granted by the BLM. (Example: to obtain a waiver for the assessment year 2000, which begins at noon on September 1, 1999, you must qualify for and file for a waiver no later than September 1, 1999 in the proper BLM State Office).
8. For all mining claims which require assessment work, you must record an affidavit of labor on or before the December 30th immediately following the filing of this waiver. For all other mining claims or sites waived, you must record a notice of intent to hold on or before the December 30th immediately following the filing of this waiver.
9. Mill and tunnel sites may also be listed upon this waiver and be waived from payment of the maintenance fee. A notice of intent to hold for these sites is required to be filed by the December 30th following the filing of this waiver.

NOTICE/BURDEN HOURS STATEMENT

The Privacy Act of 1974, as amended, and the regulation in 43 CFR 2.49(d) provide that you be furnished the following information in connection with the information required by this certification of waiver from rental fees.

AUTHORITY: 30 U.S.C. 28-28k; 43 U.S.C. 1201, 1457, 1740, and 1744; and 43 CFR 3830.

PRINCIPLE PURPOSE: This information is to be used to verify that the owner(s) (claimants) of a mining claim has complied with 30 U.S.C. 28f and is entitled to perform assessment work in lieu of paying the maintenance fee for the mining claims listed on this form.

ROUTINE USE: (1) Adjudication of the claimant(s) certification of waiver from paying the maintenance fee otherwise required by 30 U.S.C. 28f. (2) Disclosure may be made to appropriate Federal agencies when location is made within the agency's geographic area of responsibility. (3) Information from the record and/or the record will be transferred to the appropriate Federal, State, or local agency, or a member of the public in response to a specific request for pertinent information. (4) Information may also be provided to the Department of Justice or in a proceeding before a court or adjudicative body; or to Federal, State, local or foreign agencies when needed for enforcement of civil or criminal codes or applicable regulations concerning title rights upon the public land.

EFFECT OF NOT PROVIDING INFORMATION: Disclosure of this information is required by 30 U.S.C. 28f and 43 CFR Part 3830 for those qualified claimants wishing to take the small miner waiver allowed. Failure to supply the information required in this form to support the claimants certification of waiver from payment of the otherwise required maintenance fees will result in the waiver being disallowed and the mining claims subject to forfeiture by BLM under 30 U.S.C. 28i.

The Paperwork Reduction Act of 1995 requires us to inform you that:

This information is being collected to allow the BLM to determine if you qualify for a waiver from the payment of \$100 per mining claim or site maintenance fee established in 30 U.S.C. 28f and the implementing regulations at 43 CFR 3830. A response to this request is required in accordance with the statute to obtain your benefit.

BLM would like you to know that you do not have to respond to this, or any other, Federal agency-sponsored information collection unless it displays a currently valid OMB control number.

Public reporting burden for this form is estimated to average 8 minutes (0.133 hours) per response, including time to review instructions, gathering and maintaining data, and completing and reviewing the form. Direct comments regarding this burden estimate, or any other aspect of this form to the U.S. Department of the Interior Bureau of Land Management, (1004-6114) Bureau Clearance Officer (WO-636), Mail Stop 401 LS, 1849 C St., N.W., Washington, D.C. 20240.

FOR OFFICIAL USE ONLY

PHOTO NOT TO BE REPRODUCED WITHOUT THE WRITTEN PERMISSION OF THE BLM, ARIZONA
2006 JUN - 2 P 2:33

RECEIVED
BLM STATE OFFICE

RECEIVED JUN 14 2006

AS TO FILING DATA ONLY

OFFICIAL RECORDS OF
YUMA COUNTY RECORDER
SUSAN MARLER



FEE #: 2006 - 22386

05/31/2006 03:48 PAGES: 0002
FEES: 5.00 8.00 1.00 .00 5.00
REQ BY: DR. KENNETH L.M. WALLACE
REC BY: NORMA VASQUEZ

Return Document to:

A3850-1(April 2002)

Dr. Kenneth L.M. WALLACE
11620 Ironwood Drive
Yuma, AZ, 85367

Telephone: _____

NO. OF CLAIMS: 1 x \$5 = 5.00

RECEIPT NO: 1293271 CHECK NO: 503

Amc 358866

- AFFIDAVIT OF PERFORMANCE OF ANNUAL WORK. Also fill in Items 1 through 9 on the reverse side of this document.
- NOTICE OF INTENTION TO HOLD. I intend to hold the claims(s)/site(s) listed below for the calendar year 2007. Also fill in Items 1 through 4 and Item 9 on the reverse side of this document.

Serial Number

(Sample A MC 19640 - 49)

Amc 358866

Claim/Site Name

(Sample 1 - 10)

WALLACE #1

SE 1/4, Sect 26, T5-S, R2W

BLM requires a \$5 nonrefundable service charge for each mining claim, mill site or tunnel site payable on or before December 30th (not the 31st). Mail to:

Bureau of Land Management
222 North Central Avenue
Phoenix, Arizona 85004-2203
602-417-9200
www.az.blm.gov

This form is for the purpose of complying with the laws of the U. S. Department of the Interior, Bureau of Land Management and the State of Arizona, pertaining to assessment work and/or notice of intention to hold. 30 U.S.C. 28, 43 CFR 3833.2, ARS 27-208. Subject to Paperwork Reduction Act and Privacy Act statements available at the AZ State Office. This form is not copyrighted. It may be reproduced without permission.

RECEIVED
B.L.M. AZ STATE OFFICE
2006 JUN -2 P 2: 34
PHOENIX, ARIZONA

STATE OFFICE
PHOENIX, ARIZONA
2006 OCT 2 P 2: 11

BLM Date Stamp

D.28

Notices of Intention to Hold are for mill sites and tunnel sites or for mining claims when assessment work has not been done, regardless of whether the annual assessment has been suspended, deferred, or not yet accrued. The filing of a Notice of Intention to Hold shall not relieve the owner of complying with federal and state laws pertaining to the performance of annual assessment work. Notices of Intention to Hold for mill sites or tunnel sites need not be county recorded. For mining claims the form filed with the Bureau of Land Management must be identical to the one that was or will be filed with the county.

Evidence of Annual Assessment Work or a Notice of Intention to Hold must be filed each calendar year following the calendar year in which the claim/site was located.

- 1. State of Arizona, County of YUMA SS:
- 2. I, (Name) Dr. Kenneth L. Wallace
- 3. Reside at (Address) 11620 Ironwood Drive City YUMA County YUMA State AZ Zip 85367

being duly sworn, deposes and says that he/she is a citizen of the United States, more than eighteen years of age, that all of the facts set forth in this affidavit/notice, subject to the provisions and penalties of 18 U.S.C. 1001 pertaining to the filing of false, fictitious, or fraudulent statements with the United States, are true and correct according to the best of my knowledge, information and belief.

- 4. Owner's name and address (If not shown in Items 1-3 above). Check here if this is a change of address.

- 5. That I am personally acquainted with the mining claim(s). The work and improvements were made by and at the expense of the owner(s) of said claim(s). Said contiguous group of claims, listed on the reverse side of this document, are situated in the _____ Mining District, YUMA County, Arizona.

- 6. That between the dates starting at 12 o'clock noon on September 1, 2005 and ending at 12 o'clock noon on September 1, 2006 at least \$ 1,000.00 Dollars worth of work and improvements were done and performed upon said claim(s) or upon one or more of a contiguous group of claims for the benefit of all, or wholly or partly outside of a contiguous group of claims for the benefit of all, not including the location work.

- 7. That the following persons were employed to perform the work and improvements described herein: Kenneth Wallace, Joan Knickson, Robert Hawk, Carmen Hawk, Stew Murphy, Lawrence Tessari, Shinky Tessari

- 8. That the work and improvements performed were: Assesment Work and Improved Access.

Dated: 31 May 2006 Signature: [Signature]

SUBSCRIBED AND SWORN TO before me, a Notary Public, this 31st day of May, 2006 by Sheryl A Ferko

Notary Public
MY COMMISSION EXPIRES October 10, 2008



RECEIVED JUN 14 2006



Dr. Kenneth L.M. Wallace
11620 Ironwood Drive
Yuma, Arizona 85367
June 1, 2006

e-mail: klmwallace2@aol.com

Ph.: 928-345-2213

AMC 358866

Bureau of Land Management,
Arizona State Office,
1 North Central Avenue,
Phoenix, Arizona, 85004

Dear Sir;

Re: AMC 358866

Enclosed please find copy of Affidavit Of Performance Of Annual Work and Notice Of Intent To Hold as registered with the Yuma County Recorder, and the original Maintenance Waiver Certification document.

I have enclosed my check for \$5.00 to cover your part of the fees.

I have noticed that on the Notice Of Intent To Hold we must .."fill in items 1 through 4 and item 9 on the reverse side of this document." There is no item 9. The last item is 8. Is this a mistake?

Thank you,

~~ARIZONA STATE OFFICE
PHOENIX, ARIZONA
2006 OCT -2 P 2:12
LAND MANAGEMENT BUREAU OF
RECEIVED~~

~~RECEIVED
BUREAU OF
LAND MANAGEMENT
2006 JUN 2 P 2:33
B.L.M. STATE OFFICE
PHOENIX, ARIZONA
2006 JUN 2 P 2:33
RECEIVED
BUREAU OF
LAND MANAGEMENT
PHOENIX, ARIZONA~~

RECEIVED JUL - 7 2006



Dr. Kenneth L.M. Wallace
11620 Ironwood Drive
Yuma, Arizona 85367
June 1, 2006

e-mail: klmwallace2@aol.com

Ph.: 928-345-2213

Bureau of Land Management,
Arizona State Office,
1 North Central Avenue,
Phoenix, Arizona, 85004

Att: Rod Ebert;

Re: AMC 358866

Enclosed please find the original copy of Affidavit Of Performance Of Annual Work and Notice Of Intent To Hold as registered with the Yuma County Recorder, and the original Maintenance Waiver Certification document.

I have enclosed a copy of the letter that I received on June 14, 2006, from BLM Phoenix.

I have also enclosed a copy of the letter that I sent with my original documents. I did not get an answer to this question: "I have noticed that on the Notice Of Intent To Hold we must .."fill in items 1 through 4 and item 9 on the reverse side of this document." There is no item 9. The last item is 8. Is this a mistake?" Would you answer this question please.

Thank you,

ARIZONA
STATE OFFICE
PHOENIX, ARIZONA
2006 OCT -2 P 2:12
RECEIVED
BUREAU OF
LAND MANAGEMENT

ARIZONA
STATE OFFICE
PHOENIX, ARIZONA
RECEIVED
BUREAU OF
LAND MANAGEMENT
2006 SEP 32 P 1:40

Dr. K.L. Wallace
11620 Ironwood Dr.
Yuma, AZ 85367

PHOENIX AZ 850

MAKE A PEACE



29 SEP 2006 PM 3 T

ARIZONA PREPARED TO SERVE

AZELL GOV

RECEIVED
BUREAU OF
LAND MANAGEMENT

2006 OCT -2 P 1:43

ARIZONA
STATE OFFICE
PHOENIX, ARIZONA

~~BUREAU OF
LAND MANAGEMENT~~

~~2006 SEP 32 P 1:31~~



~~ARIZONA
STATE OFFICE
PHOENIX, ARIZONA~~

**Bureau of Land Management,
Arizona State Office,
1 North Central Avenue,
Phoenix, Arizona, 85004**

Attn: Rod Ebert.

85004+4414



RECEIVED JUN 14 2006



United States Department of the Interior



BUREAU OF LAND MANAGEMENT
Arizona State Office
One North Central Avenue
Phoenix, AZ 85004
www.az.blm.gov

In Reply Refer To:
3800 (AZ-933)

CERTIFIED MAIL - RETURN RECEIPT REQUESTED

AMC 358

NOTICE

Additional Processing Fees Required

The Arizona State Office, Bureau of Land Management, has received the following document(s) from you:

- Affidavit of Labor
- Notice of Intent to Hold
- Transfer of Mining Claim
- Amendment

We did not receive the correct amount of money with your document(s). In accordance with 43 CFR 3830.21, 43 CFR 3000.12, and 43 CFR 3000.10, there is a non-refundable \$10.00 per claim processing fee which must be paid before BLM can accept and record the documents. (A transfer document is \$10 per claim per transferee.)

In accordance with 43 CFR 3830.91(8) you are allowed 30 days from the date you receive this Notice to pay the additional fees. If we do not receive your payment within this time, your document will not be accepted or recorded by BLM. Any fees already paid will be forfeited.

When you submit your payment, please reference your mining claim AMC number(s) and the reason for the payment.

JUN 14 2006

*Sent check #504
\$5.00 with
the photo copies provided
in the mail of today
JAG*

ARIZONA STATE OFFICE
PHOENIX, ARIZONA

Ivy J. Garcia
Group Administrator,

Minerals Adjudication and Withdrawals

RECEIVED
BUREAU OF
LAND MANAGEMENT

RECEIVED
BUREAU OF
LAND MANAGEMENT
2006 SEP 32 P 1:40
ARIZONA STATE OFFICE
PHOENIX, ARIZONA

*Claimant filed two
\$5 payments, on receipts
1293271 & 1307102*

RECEIVED JUN 14 2006

OFFICIAL RECORDS OF
MARICOPA COUNTY RECORDER
SUSAN MARLER



FEE #: 2006 - 22386

05/31/2006 03:48 PAGES: 0002
FEES: 5.00 8.00 1.00 .00 5.00
REQ BY: DR. KENNETH L.M. WALLACE
REC BY: NORMA VASQUEZ

AMC 358866

Return Document to:

A3850-1(April 2002)

Dr. Kenneth L.M. WALLACE
11620 Ironwood Drive
Yuma, AZ, 85367

Telephone: _____

NO. OF CLAIMS: <u>1</u> x \$5 = <u>5.00</u>
RECEIPT NO: <u>1293271</u> CHECK NO: <u>503</u>

- AFFIDAVIT OF PERFORMANCE OF ANNUAL WORK. Also fill in Items 1 through 9 on the reverse side of this document.
- NOTICE OF INTENTION TO HOLD. I intend to hold the claims(s)/site(s) listed below for the calendar year 2007. Also fill in Items 1 through 4 and Item 9 on the reverse side of this document.

Serial Number

(Sample A MC 19640 - 49)

AMC 358866

Claim/Site Name

(Sample 1 - 10)

WALLACE #1
SE 1/4, Sect 26, T5-S, R22W

BLM requires a \$5 nonrefundable service charge for each mining claim, mill site or tunnel site payable on or before December 30th (not the 31st). Mail to:

Bureau of Land Management
222 North Central Avenue
Phoenix, Arizona 85004-2203
602-417-9200
www.az.blm.gov

This form is for the purpose of complying with the laws of the U. S. Department of the Interior, Bureau of Land Management and the State of Arizona pertaining to assessment work and/or notice of intention to hold. 30 U.S.C. 28, 43 CFR 3833.2, ARS 27-209. Subject to Paperwork Reduction Act and Privacy Act statements available at the AZ State Office. This form is not copyrighted. It may be reproduced without permission.

RECEIVED
BLM AZ STATE OFFICE

2006 JUN - 2 P 2: 34

PHOENIX, ARIZONA

BLM Date Stamp

ENTERED IN COMPUTER

RE 7/17/07

\$ Earned by Accts

C/23

Notices of Intention to Hold are for mill sites and tunnel sites or for mining claims when assessment work has not been done, regardless of whether the annual assessment has been suspended, deferred, or not yet accrued. The filing of a Notice of Intention to Hold shall not relieve the owner of complying with federal and state laws pertaining to the performance of annual assessment work. Notices of Intention to Hold for mill sites or tunnel sites need not be county recorded. For mining claims the form filed with the Bureau of Land Management must be identical to the one that was or will be filed with the county.

Evidence of Annual Assessment Work or a Notice of Intention to Hold must be filed each calendar year following the calendar year in which the claim/site was located.

- 1. State of Arizona, County of YUMA ss:
- 2. I, (Name) Dr. Kenneth L. Wallace
- 3. Reside at (Address) 11620 Ironwood Drive City YUMA, County YUMA, State AZ Zip 85367

being duly sworn, deposes and says that he/she is a citizen of the United States, more than eighteen years of age, that all of the facts set forth in this affidavit/notice, subject to the provisions and penalties of 18 U.S.C. 1001 pertaining to the filing of false, fictitious, or fraudulent statements with the United States, are true and correct according to the best of my knowledge, information and belief.

4. Owner's name and address (If not shown in Items 1-3 above). Check here if this is a change of address. -

5. That I am personally acquainted with the mining claim(s). The work and improvements were made by and at the expense of the owner(s) of said claim(s). Said contiguous group of claims, listed on the reverse side of this document, are situated in the YUMA Mining District, YUMA County, Arizona.

6. That between the dates starting at 12 o'clock noon on September 1, 2005 and ending at 12 o'clock noon on September 1, 2006 at least \$ 1,000.00 Dollars worth of work and improvements were done and performed upon said claim(s) or upon one or more of a contiguous group of claims for the benefit of all, or wholly or partly outside of a contiguous group of claims for the benefit of all, not including the location work.

7. That the following persons were employed to perform the work and improvements described herein: Kenneth Wallace, Joan Erickson, Robert Hawk, Carmen Hawk, Stew Murphy, Lawrence Tessari, Shinky Tessari

8. That the work and improvements performed were: Assesment Work and Improved Access.

Dated: 31 May 2006 Signature: [Signature]

SUBSCRIBED AND SWORN TO before me, a Notary Public, this 31st day of May, 2006 by Sheryl A Ferrro

Notary Public Sheryl A Ferrro
MY COMMISSION EXPIRES October 10, 2008



RECEIVED JUN 14 2006

United States Department of the Interior
 Bureau of Land Management
 BUSINESS & SUPPORT SVCS DIV
 ONE N CENTRAL AVE
 PHOENIX, AZ 85004 -2203
 Phone: (602) 417-9200

Receipt

No: 1293271

Transaction #: 1337483	
Date of Transaction: 06/05/2006	
CUSTOMER:	KENNETH M WALLACE 11620 IRONWOOD DR YUMA,AZ 85367

LINE #	QTY	DESCRIPTION	REMARKS	UNIT PRICE	TOTAL
1	1.00	LOCATABLE MINERALS / MINING CLAIMS-NOT NEW-UNADJUD,ONE AUTH NO. ONLY / MINING CLAIM MONEY RECEIVED (455) CASES: AMC358866/\$5.00	POL (1) <i>Waiver</i>	- n/a -	5.00
TOTAL:					\$5.00

PAYMENT INFORMATION					
1	AMOUNT:	\$5.00	POSTMARKED:	06/01/2006	
	TYPE:	CHECK	RECEIVED:	06/02/2006	
	CHECK NO:	503			
	NAME:	WALLACE, KENNETH L 11620 IRONWOOD DR YUMA AZ 85367			

REMARKS

THE FEE FOR AFFIDAVIT OF PERFORMANCE OF ANNUAL WORK IS NOW \$10 PER CLAIM. YOUR SHORT \$5.

This receipt was generated by the automated BLM Collections and Billing System and is a paper representation of a portion of the official electronic record contained therein.

ENTERED IN COMPUTER
 RE 7/17/07
 \$ Earned by Accts

2006 JUN 14 10:20 AM
 RECEIVED

United States Department of the Interior
Bureau of Land Management
 BUSINESS & SUPPORT SVCS DIV
 ONE N CENTRAL AVE
 PHOENIX, AZ 85004 -2203
 Phone: (602) 417-9200

Receipt

No: 1307102

Transaction #: 1351595	
Date of Transaction: 06/28/2006	
CUSTOMER:	KENNETH M WALLACE 11620 IRONWOOD DR YUMA,AZ 85367

LINE #	QTY	DESCRIPTION	REMARKS	UNIT PRICE	TOTAL
1	1.00	LOCATABLE MINERALS / MINING CLAIMS- NOT NEW-UNADJUD,ONE AUTH NO. ONLY / MINING CLAIM MONEY RECEIVED (455) CASES: AMC358866/\$5.00	POL 2006 SUPPLEMENTAL PAYMENT	- n/a -	5.00
TOTAL:					\$5.00

PAYMENT INFORMATION			
1	AMOUNT:	\$5.00	POSTMARKED: N/A
	TYPE:	CHECK	RECEIVED: 06/26/2006
	CHECK NO:	504	
	NAME:	WALLACE, KENNETH L 11620 IRONWOOD DR YUMA AZ 85367	

REMARKS
SUPPLEMENTAL PAYMENT FOR RECEIPT 1293271

This receipt was generated by the automated BLM Collections and Billing System and is a paper representation of a portion of the official electronic record contained therein.

ENTERED IN COMPUTER

RE 7/17/07
 \$ Earned by Accts

RECORD OF ASSESSMENT WORK - WALLACE #1 CLAIM. AMC 358866

<u>Rec No.</u>	<u>Date</u>	<u>Who</u>	<u>What</u>	<u>Time</u>	<u>Value</u>	<u>Expense</u>	<u>For What</u>	<u>Notes</u>	
19	2006/01/19	Kw & Sm	AssWrk, Improve access	8:30am - noon.	\$140.00	\$56.00	56 mi @ \$1.0		
20	2006/02/25	KwJoRhChLt St	AssWrk, Improve access	8:30am -3:30pm	\$840.00	\$78.40	56 mi @ \$1.40	Found good samples	
Rec's:					SUM:	SUM:			
2					\$980.00	\$134.40			

LAW OFFICE
 2006 JUN 25 PM 2:20

RECEIVED
 B.L.M. STATE OFFICE
 2006 JUN - 2 P 2:33
 PHOENIX, ARIZONA
 Not Accepted this date.
 with BLM, but not

RECEIVED JUN 14 2006

Login ID203

Entry Date07/14/2006

Total Amount\$5.00

Original Order Items

Line	Order#	AuthNos	TransDate	Action	Amount	B Org	R Org	Fund	Program	Bill#	Project	Type	Order
1	1351595	AMC358866	06/28/2006	MINING CLAIM MONEY RECEIVED (455)	\$5.00	AZ950	AZ950	455	000177			C	30

Order Items To Be Generated for Transfer

Line	Order#	AuthNos	TransDate	Action	Amount	B Org	R Org	Fund	Program	Bill#	Project	Type	Order
1	1351595	AMC358866	7/14/2006	MINING CLAIM MONEY RECEIVED (455)	\$-5.00	AZ950	AZ950	455	000177			T	
2	1351595	AMC358866	7/14/2006	PROOF OF LABOR/ASSESSMENT \$5 (1930)	\$5.00	AZ950	AZ950	245.M	1930RB		1000	T	

Login ID203

Entry Date07/14/2006

Total Amount\$5.00

Original Order Items

Line	Order#	AuthNos	TransDate	Action	Amount	B Org	R Org	Fund	Program	Bill#	Project	Type	Order
1	1337483	AMC358866	06/05/2006	MINING CLAIM MONEY RECEIVED (455)	\$5.00	AZ950	AZ950	455	000177			C	30

Order Items To Be Generated for Transfer

Line	Order#	AuthNos	TransDate	Action	Amount	B Org	R Org	Fund	Program	Bill#	Project	Type	Order
1	1337483	AMC358866	7/14/2006	MINING CLAIM MONEY RECEIVED (455)	\$-5.00	AZ950	AZ950	455	000177			T	
2	1337483	AMC358866	7/14/2006	PROOF OF LABOR/ASSESSMENT \$5 (1930)	\$5.00	AZ950	AZ950	245.M	1930RB		1000	T	

RECEIVED JUN 14 2006



Dr. Kenneth L.M. Wallace
11620 Ironwood Drive
Yuma, Arizona 85367
June 1, 2006

e-mail: klmwallace2@aol.com

Ph.: 928-345-2213

Bureau of Land Management,
Arizona State Office,
1 North Central Avenue,
Phoenix, Arizona, 85004

Dear Sir;

Re: AMC 358866

Enclosed please find copy of Affidavit Of Performance Of Annual Work and Notice Of Intent To Hold as registered with the Yuma County Recorder, and the original Maintenance Waiver Certification document.

I have enclosed my check for \$5.00 to cover your part of the fees.

I have noticed that on the Notice Of Intent To Hold we must .."fill in items 1 through 4 and item 9 on the reverse side of this document." There is no item 9. The last item is 8. Is this a mistake?

Thank you,

2006 JUN 29 P 2:20

LAND MANAGEMENT

RECEIVED
B.L.M. STATE OFFICE
accepted with
2006 JUN - 2 P 2:33
PHENIX, ARIZONA
M. bennett
this date

Dr. Kenneth L.M. Wallace,
11620 Ironwood Drive,
Yuma, AZ, 85367
18 May 2005
Ph.: 928-345-2213

e-mail: klmwallace2@aol.com

Bureau of Land Management,
Arizona State Office,
222 North Central Avenue,
Phoenix, Arizona, 85004

Amc 358866

Dear Sir;

Re: AMC 358866

Enclosed please find copy of Affidavit Of Performance Of Annual Work and Notice Of Intent To Hold as registered with the Yuma County Recorder, and the original Maintenance Waiver Certification document.

I have enclosed my check for \$5.00 to cover your part of the fees.

I have a question: Do I have to continue with the time and expense of recording the above documents with the Yuma County Recorder? Joseph A. Allison who has the adjacent claim south of mine (Oro #43) does not seem to be doing it.

Thank you,



ARIZONA
STATE OFFICE
PHOENIX, ARIZONA
2005 MAY 23 P 1:23
BUREAU OF
LAND MANAGEMENT

UNITED STATES
DEPARTMENT OF THE INTERIOR
BUREAU OF LAND MANAGEMENT
MAINTENANCE FEE WAIVER CERTIFICATION

FORM APPROVED
OMB NO. 1004-0114
Expires: December 31, 2002

218
ced
AMC 358866

SEE INSTRUCTIONS ON REVERSE

1. This small miner waiver is filed for the assessment year beginning at noon on September 1, 2005 and ending at noon on September 1, 2006
2. The undersigned and all related parties owned ten or fewer mining claims, mill, or tunnel sites located and maintained on Federal lands in the United States of America on September 1, 2005
3. The undersigned have performed the assessment work required by law for each mining claim listed prior to filing this waiver and understand that by filing this form; an affidavit of assessment work must be recorded by the December 30th following the filing of this waiver.
4. The undersigned understand that if the assessment work obligation has not yet come due under 30 U.S.C. 28 (for those claims in their first assessment year only); a notice of intent to hold reciting this condition must be recorded by the December 30th following the filing of this waiver.
5. The undersigned understand that mill and tunnel sites may also be listed upon this waiver and be waived from payment of the maintenance fee; and that a notice of intent to hold for these sites is required to be recorded by the December 30th immediately following the filing of this waiver.
6. The undersigned understand and acknowledge that pursuant to 43 U.S.C. 1212 and 18 U.S.C. 1001; the filing or recording of a false, fictitious, or fraudulent document with the Bureau of Land Management may result in a fine of up to \$250,000, a prison term not to exceed five years, or both.
7. The mining claims, mill or tunnel sites for which this waiver from payment of the maintenance fees is requested are:

CLAIM OR SITE NAME	BLM RECORDATION SERIAL NUMBER
1. WALLACE #1	AMC 358866
2.	
3.	
4.	
5.	

The owner(s) (claimants) of the above mining claims and sites are:

DR. KENNETH L. M. WALLACE

(Owner's Name - Please Print)

11620 S. IRONWOOD DRIVE

(Street or P.O. Box)

YUMA AZ 85367

(City) (State) (Zip Code)

Dr. Kenneth M. Wallace
(Owner's Signature)

JOAN M. ERICKSON

(Owner's Name - Please Print)

11620 S. IRONWOOD DRIVE

(Street or P.O. Box)

YUMA AZ 85367

(City) (State) (Zip Code)

Joan M. Erickson
(Owner's Signature)

LAVERNE D. WALLACE Sr.

(Owner's Name - Please Print)

P. O. BOX 256

(Street or P.O. Box)

PRESCOTT AZ 86302

(City) (State) (Zip Code)

Laverne D. Wallace Sr.
(Owner's Signature)

LINDA WALLACE

(Owner's Name - Please Print)

P. O. BOX 256

(Street or P.O. Box)

PRESCOTT AZ 86305

(City) (State) (Zip Code)

Linda Wallace
(Owner's Signature)

(Continued on reverse)

ENTERED INTO COMPUTER

9/28/05 AB

BRUCE WALLACE

(Owner's Name - Please Print)

2274 THUMB BUTTE ROAD

(Street or P.O. Box)

LAVERNE D. WALLACE JR.

(Owner's Name - Please Print)

P. O. BOX 1677

(Street or P.O. Box)

RUSSEL WALLACE

(Owner's Name - Please Print)

P. O. BOX 575

(Street or P.O. Box)

JASON WALLACE

(Owner's Name - Please Print)

P. O. BOX 1056

(Street or P.O. Box)

PRESCOTT

(Owner's Signature)

AZ

86305

(City)

(State)

(Zip Code)

DEWEY

(Owner's Signature)

AZ

86327

(City)

(State)

(Zip Code)

MAYER

(Owner's Signature)

AZ

86333

(City)

(State)

(Zip Code)

DEWEY

(Owner's Signature)

AZ

86327

(City)

(State)

(Zip Code)

INSTRUCTIONS

1. This certification is made under the provisions of § 1744 of Title 43 and § 28-28k of Title 30 of the United States Code; and the regulations thereunder (43 CFR Part 3830).
2. The claimant(s) must fill in the dates in paragraph 1 for the beginning and ending of the assessment year for which this waiver is sought.
3. The claimant(s) must fill in the date in paragraph 2 for the beginning of the assessment year for which this waiver is sought.
4. All claim and site names and Bureau of Land Management (BLM) serial numbers must be listed for the mining claims, mill sites, and tunnel sites for which the waiver is sought.
5. All owners of the mining claims, mill sites, and tunnel sites and their addresses must be given.
6. This waiver form must be signed by all the claimants or their designated agent, in original form. If an agent is designated, a notarized designation of agent, signed by all of the claimants with proper address given, must be submitted with this waiver.

7. This form must be filed no later than September 1st for the upcoming assessment year in the BLM State Office where the mining claims or sites are recorded, or the waiver cannot be granted by the BLM. (Example: to obtain a waiver for the assessment year 2000, which begins at noon on September 1, 1999, you must qualify for and file for a waiver no later than September 1, 1999 in the proper BLM State Office).
8. For all mining claims which require assessment work, you must record an affidavit of labor on or before the December 30th immediately following the filing of this waiver. For all other mining claims or sites waived, you must record a notice of intent to hold on or before the December 30th immediately following the filing of this waiver.
9. Mill and tunnel sites may also be listed upon this waiver and be waived from payment of the maintenance fee. A notice of intent to hold for these sites is required to be filed by the December 30th following the filing of this waiver.

NOTICE/BURDEN HOURS STATEMENT

The Privacy Act of 1974, as amended, and the regulation in 43 CFR 2.48(d) provide that you be furnished the following information in connection with the information required by this certification of waiver from rental fees.

AUTHORITY: 30 U.S.C. 28-28k; 43 U.S.C. 1201, 1457, 1740, and 1744; and 43 CFR 3830.

PRINCIPLE PURPOSE: This information is to be used to verify that the owner(s) (claimants) of a mining claim has complied with 30 U.S.C. 28f and is entitled to perform assessment work in lieu of paying the maintenance fee for the mining claims listed on this form.

ROUTINE USE: (1) Adjudication of the claimant(s) certification of waiver from paying the maintenance fee otherwise required by 30 U.S.C. 28f. (2) Disclosure may be made to appropriate Federal agencies when location is made within the agency's geographic area of responsibility. (3) Information from the record and/or the record will be transferred to the appropriate Federal, State, or local agency, or a member of the public in response to a specific request for pertinent information. (4) Information may also be provided to the Department of Justice or in a proceeding before a court or adjudicative body; or to Federal, State, local or foreign agencies when needed for enforcement of civil or criminal codes or applicable regulations concerning title rights upon the public land.

EFFECT OF NOT PROVIDING INFORMATION: Disclosure of this information is required by 30 U.S.C. 28f and 43 CFR Part 3830 for those qualified claimants wishing to take the small miner waiver allowed. Failure to supply the information required in this form to support the claimants certification of waiver from payment of the otherwise required maintenance fees will result in the waiver being disallowed and the mining claims subject to forfeiture by BLM under 30 U.S.C. 28i.

The Paperwork Reduction Act of 1995 requires us to inform you that:

This information is being collected to allow the BLM to determine if you qualify for a waiver from the payment of \$100 per mining claim or site maintenance fee established in 30 U.S.C. 28f and the implementing regulations at 43 CFR 3830. A response to this request is required in accordance with the statute to obtain your benefit.

BLM would like you to know that you do not have to respond to this, or any other, Federal agency-sponsored information collection unless it displays a currently valid OMB control number.

Public reporting burden for this form is estimated to average 8 minutes (0.133 hours) per response, including time to review instructions, gathering and maintaining data, and completing and reviewing the form. Direct comments regarding this burden estimate, or any other aspect of this form to the U.S. Department of the Interior Bureau of Land Management, (1004-6114) Bureau Clearance Officer (WO-636), Mail Stop 401 LS, 1849 C St., N.W., Washington, D.C. 20240.

FOR OFFICIAL USE ONLY

PHOENIX, ARIZONA
STATE OFFICE
ARIZONA

2005-07-23 11:23 AM

LAND MANAGEMENT
BUREAU OF

COPY
 AS TO FILING DATA ONLY



FEE #: 2005 - 21375

05/18/2005 01:58 PAGES: 0002
 FEES: 5.00 8.00 1.00 .00 5.00
 REQ BY: KENNETH WALLACE
 REC BY: PATTY MAGANA

Return Document to: A3850-1(April 2002)

Dr. Kenneth L. Wallace
11620 Ironwood Drive
Yuma AZ, 85367
 Telephone: _____

NO. OF CLAIMS: <u>1</u> x \$5 = <u>5.00</u>
RECEIPT NO: _____ CHECK NO: <u>568</u>

- * AFFIDAVIT OF PERFORMANCE OF ANNUAL WORK. Also fill in Items 1 through 9 on the reverse side of this document.
- ~ NOTICE OF INTENTION TO HOLD. I intend to hold the claims(s)/site(s) listed below for the calendar year 2006. Also fill in Items 1 through 4 and Item 9 on the reverse side of this document.

Serial Number (Sample A MC 19640 - 49)
<u>AMC 358866</u>

Claim/Site Name (Sample 1 - 10)
<u>WALLACE #1</u>
<u>SE 1/4, Sect 26, T3-7S, R26W</u>

BLM requires a \$5 nonrefundable service charge for each mining claim, mill site or tunnel site payable on or before December 30th (not the 31st). Mail to:

Bureau of Land Management
 222 North Central Avenue
 Phoenix, Arizona 85004-2203
 602-417-9200
 www.az.blm.gov

This form is for the purpose of complying with the laws of the U. S. Department of the Interior, Bureau of Land Management and the State of Arizona pertaining to assessment work and/or notice of intention to hold. 30 U.S.C., 28, 43 CFR 3833.2, ARS 27-208. Subject to Paperwork Reduction Act and Privacy Act statements available at the AZ State Office. This form is not copyrighted. It may be reproduced without permission.

YUMA COUNTY RECORDER
 STATE OFFICE
 2005 MAY 23 P 1:23

BLM Date Stamp

LAND MANAGEMENT

ENTERED INTO COMPUTER
 9/28/05 AB

Notices of Intention to Hold are for mill sites and tunnel sites or for mining claims when assessment work has not been done, regardless of whether the annual assessment has been suspended, deferred, or not yet accrued. The filing of a Notice of Intention to Hold shall not relieve the owner of complying with federal and state laws pertaining to the performance of annual assessment work. Notices of Intention to Hold for mill sites or tunnel sites need not be county recorded. For mining claims the form filed with the Bureau of Land Management must be identical to the one that was or will be filed with the county.

Evidence of Annual Assessment Work or a Notice of Intention to Hold must be filed each calendar year following the calendar year in which the claim/site was located.

1. State of Arizona, County of YUMA ss:
2. I, (Name) Dr. Kenneth L.W. WALLACE
3. Reside at (Address) 11620 Ironwood Drive City YUMA, County YUMA, State AZ Zip 85367

being duly sworn, deposes and says that he/she is a citizen of the United States, more than eighteen years of age, that all of the facts set forth in this affidavit/notice, subject to the provisions and penalties of 18 U.S.C. 1001 pertaining to the filing of false, fictitious, or fraudulent statements with the United States, are true and correct according to the best of my knowledge, information and belief.

4. Owner's name and address (If not shown in Items 1-3 above). Check here if this is a change of address. ~

5. That I am personally acquainted with the mining claim(s). The work and improvements were made by and at the expense of the owner(s) of said claim(s). Said contiguous group of claims, listed on the reverse side of this document, are situated in the Laquea Mountain Range Mining District, YUMA County, Arizona.


6. That between the dates starting at 12 o'clock noon on September 1, 2004 and ending at 12 o'clock noon on September 1, 2005 at least \$ 1,600.00 Dollars worth of work and improvements were done and performed upon said claim(s) or upon one or more of a contiguous group of claims for the benefit of all, or wholly or partly outside of a contiguous group of claims for the benefit of all, not including the location work.

7. That the following persons were employed to perform the work and improvements described herein: Kenneth Wallace, Sean Erickson, Robert Hawk, Carmon Hawk, Ed Thiessen, Maxine Thiessen, Robert Thiessen, Dan Clayton, Patricia Clayton, Darcy Clayton

8. That the work and improvements performed were: Assessment Work and improved access.

Dated: 18 May 2005 Signature: Kenneth Wallace

SUBSCRIBED AND SWORN TO before me, a Notary Public, this 18th day of May, 2005
by Sheryl Ann Ferro
Notary Public Sheryl Ann Ferro
MY COMMISSION EXPIRES 10-10-08



**United States Department of the Interior
Bureau of Land Management**

BUSINESS & SUPPORT SVCS DIV
222 N CENTRAL AVE
PHOENIX, AZ 85004 -2203
Phone: (602) 417-9200

Receipt	
No:	1082195

Transaction #: 1120225
Date of Transaction: 05/24/2005
CUSTOMER: KENNETH M WALLACE 11620 IRONWOOD DR YUMA,AZ 85367

LINE #	QTY	DESCRIPTION	REMARKS	UNIT PRICE	TOTAL
1	1.00	LOCATABLE MINERALS / MINING CLAIMS-NOT NEW-UNADJUD,ONE AUTH NO. ONLY / MINING CLAIM MONEY RECEIVED (455) CASES: AMC358866/\$5.00	WAIVER & POL 2005 - 1	- n/a -	5.00
TOTAL:					\$5.00

PAYMENT INFORMATION			
1	AMOUNT:	\$5.00	POSTMARKED: 05/19/2005
	TYPE:	CHECK	RECEIVED: 05/23/2005
	CHECK NO:	568	
	NAME:	WALLACE, KENNETH L 11620 IRONWOOD DR YUMA AZ 85367	

REMARKS

This receipt was generated by the automated BLM Collections and Billing System and is a paper representation of a portion of the official electronic record contained therein.

RECORD OF ASSESSMENT WORK - WALLACE #1 CLAIM. AMC 358866

<u>Rec. No.</u>	<u>Date</u>	<u>Who</u>	<u>What</u>	<u>Time</u>	<u>Value</u>	<u>Expense</u>	<u>For What</u>	<u>Notes</u>
13	2004/12/27	KwRhMtEtRt Js	AssWrk w/dry washer	11:00am - 4:00pm	\$600.00	\$22.40	56 mi @ 40¢	Found very little.
14	2005/02/06	KwSm	AssWrk survey access	10:00am - 2:30pm	\$180.00	\$33.60	56 mi @ 60¢	
15	2005/03/04	KwRhJvMk	AssWrk, Improve access	10:00am - 6:30pm	\$680.00	\$33.60	56 mi @ 60¢	Found very little.
16	2005/03/26	KwJoRhCh PaDcDrcy	AssWrk, Improve access	9:00am - 3:30pm	\$940.00	\$33.60	56 mi @ 60¢	Found good samples
17	2005/04/30	Kw & Jo	AssWrk, Improve access	6:30am - 1:30pm	\$280.00	\$33.60	56 mi @ 60¢	

Rec's:

5

SUM: **SUM:**
 \$2,680.00 \$156.80

PHOENIX, ARIZONA
 STATE OFFICE
 ARIZONA

2005 MAY 23 P 1:23

LAND MANAGEMENT
 BOARD OF

34 NB

Amc 358866

Form 3830-2
(January 2000)

UNITED STATES
DEPARTMENT OF THE INTERIOR
BUREAU OF LAND MANAGEMENT
MAINTENANCE FEE WAIVER CERTIFICATION

FORM APPROVED
OMB NO. 1004-0114
Expires: December 31, 2002

SEE INSTRUCTIONS ON REVERSE

1. This small miner waiver is filed for the assessment year beginning at noon on September 1, 2004 and ending at noon on September 1, 2005
2. The undersigned and all related parties owned ten or fewer mining claims, mill, or tunnel sites located and maintained on Federal lands in the United States of America on September 1, 2004
3. The undersigned have performed the assessment work required by law for each mining claim listed prior to filing this waiver and understand that by filing this form; an affidavit of assessment work must be recorded by the December 30th following the filing of this waiver.
4. The undersigned understand that if the assessment work obligation has not yet come due under 30 U.S.C. 28 (for those claims in their first assessment year only); a notice of intent to hold reciting this condition must be recorded by the December 30th following the filing of this waiver.
5. The undersigned understand that mill and tunnel sites may also be listed upon this waiver and be waived from payment of the maintenance fee; and that a notice of intent to hold for these sites is required to be recorded by the December 30th immediately following the filing of this waiver.
6. The undersigned understand and acknowledge that pursuant to 43 U.S.C. 1212 and 18 U.S.C. 1001; the filing or recording of a false, fictitious, or fraudulent document with the Bureau of Land Management may result in a fine of up to \$250,000, a prison term not to exceed five years, or both.
7. The mining claims, mill or tunnel sites for which this waiver from payment of the maintenance fees is requested are:

CLAIM OR SITE NAME	BLM RECORDATION SERIAL NUMBER
1. WALLACE #1	AMC 358866
2.	
3.	
4.	
5.	

The owner(s) (claimants) of the above mining claims and sites are:

DR. KENNETH L. M. WALLACE

(Owner's Name - Please Print)

11620 S. IRONWOOD DRIVE

(Street or P.O. Box)

YUMA

AZ

85367

(City)

(State)

(Zip Code)

Kenneth L. M. Wallace
(Owner's Signature)

JOAN M. ERICKSON

(Owner's Name - Please Print)

11620 S. IRONWOOD DRIVE

(Street or P.O. Box)

YUMA

AZ

85367

(City)

(State)

(Zip Code)

Joan M. Erickson
(Owner's Signature)

LAVERNE D. WALLACE Sr.

(Owner's Name - Please Print)

P. O. BOX 256

(Street or P.O. Box)

PRESCOTT

AZ

86302

(City)

(State)

(Zip Code)

Laverne D. Wallace Sr.
(Owner's Signature)

LINDA WALLACE

(Owner's Name - Please Print)

P. O. BOX 256

(Street or P.O. Box)

PRESCOTT

AZ

86305

(City)

(State)

(Zip Code)

Linda Wallace
(Owner's Signature)





(Continued on reverse)

ENTERED INTO COMPUTER

6/7/04 AB

RECEIVED
BUREAU OF
LAND MANAGEMENT
ARIZONA
STATE OFFICE
PHOENIX, ARIZONA
2004 JUN - 3 A 9:33

BRUCE WALLACE
(Owner's Name - Please Print)
2274 THUMB BUTTE ROAD
(Street or P.O. Box)
LAVERNE D. WALLACE JR.
(Owner's Name - Please Print)
P. O. BOX 1677
(Street or P.O. Box)
RUSSEL WALLACE
(Owner's Name - Please Print)
P. O. BOX 575
(Street or P.O. Box)
JASON WALLACE
(Owner's Name - Please Print)
P. O. BOX 1056
(Street or P.O. Box)


(Owner's Signature)
PRESCOTT **AZ** **86305**
(City) (State) (Zip Code)

(Owner's Signature)
DEWEY **AZ** **86327**
(City) (State) (Zip Code)

(Owner's Signature)
MAYER **AZ** **86333**
(City) (State) (Zip Code)

(Owner's Signature)
DEWEY **AZ** **86327**
(City) (State) (Zip Code)

INSTRUCTIONS

1. This certification is made under the provisions of § 1744 of Title 43 and § 28-28k of Title 30 of the United States Code; and the regulations thereunder (43 CFR Part 3830),
2. The claimant(s) must fill in the dates in paragraph 1 for the beginning and ending of the assessment year for which this waiver is sought.
3. The claimant(s) must fill in the date in paragraph 2 for the beginning of the assessment year for which this waiver is sought.
4. All claim and site names and Bureau of Land Management (BLM) serial numbers must be listed for the mining claims, mill sites, and tunnel sites for which the waiver is sought.
5. All owners of the mining claims, mill sites, and tunnel sites and their addresses must be given.
6. This waiver form must be signed by all the claimants or their designated agent, in original form. If an agent is designated, a notarized designation of agent, signed by all of the claimants with proper address given, must be submitted with this waiver.
7. This form must be filed no later than September 1st for the upcoming assessment year in the BLM State Office where the mining claims or sites are recorded, or the waiver cannot be granted by the BLM. (Example: to obtain a waiver for the assessment year 2000, which begins at noon on September 1, 1999, you must qualify for and file for a waiver no later than September 1, 1999 in the proper BLM State Office).
8. For all mining claims which require assessment work, you must record an affidavit of labor on or before the December 30th immediately following the filing of this waiver. For all other mining claims or sites waived, you must record a notice of intent to hold on or before the December 30th immediately following the filing of this waiver.
9. Mill and tunnel sites may also be listed upon this waiver and be waived from payment of the maintenance fee. A notice of intent to hold for these sites is required to be filed by the December 30th following the filing of this waiver.

NOTICE/BURDEN HOURS STATEMENT

The Privacy Act of 1974, as amended, and the regulation in 43 CFR 2.48(d) provide that you be furnished the following information in connection with the information required by this certification of waiver from rental fees.

AUTHORITY: 30 U.S.C. 28-28k; 43 U.S.C. 1201, 1457, 1740, and 1744; and 43 CFR 3830.

PRINCIPLE PURPOSE: This information is to be used to verify that the owner(s) (claimants) of a mining claim has complied with 30 U.S.C. 28f and is entitled to perform assessment work in lieu of paying the maintenance fee for the mining claims listed on this form.

ROUTINE USE: (1) Adjudication of the claimant(s) certification of waiver from paying the maintenance fee otherwise required by 30 U.S.C. 28f. (2) Disclosure may be made to appropriate Federal agencies when location is made within the agency's geographic area of responsibility. (3) Information from the record and/or the record will be transferred to the appropriate Federal, State, or local agency, or a member of the public in response to a specific request for pertinent information. (4) Information may also be provided to the Department of Justice or in a proceeding before a court or adjudicative body; or to Federal, State, local or foreign agencies when needed for enforcement of civil or criminal codes or applicable regulations concerning title rights upon the public land.

EFFECT OF NOT PROVIDING INFORMATION: Disclosure of this information is required by 30 U.S.C. 28f and 43 CFR Part 3830 for those qualified claimants wishing to take the small miner waiver allowed. Failure to supply the information required in this form to support the claimants certification of waiver from payment of the otherwise required maintenance fees will result in the waiver being disallowed and the mining claims subject to forfeiture by BLM under 30 U.S.C. 28f.

The Paperwork Reduction Act of 1995 requires us to inform you that:

This information is being collected to allow the BLM to determine if you qualify for a waiver from the payment of \$100 per mining claim or site maintenance fee established in 30 U.S.C. 28f and the implementing regulations at 43 CFR 3830. A response to this request is required in accordance with the statute to obtain your benefit.

BLM would like you to know that you do not have to respond to this, or any other, Federal agency-sponsored information collection unless it displays a currently valid OMB control number.

Public reporting burden for this form is estimated to average 8 minutes (0.133 hours) per response, including time to review instructions, gathering and maintaining data, and completing and reviewing the form. Direct comments regarding this burden estimate, or any other aspect of this form to the U.S. Department of the Interior Bureau of Land Management, (1004-6114) Bureau Clearance Officer (WO-636), Mail Stop 401 LS, 1849 C St., N.W., Washington, D.C. 20240.

FOR OFFICIAL USE ONLY

Amc
358866

COPY
AS TO FILING DATA ONLY



FEE #: 2004 - 19347

05/25/2004 03:07 PAGES: 0002
FEES: 5.00 8.00 1.00 .00 5.00
REQ BY: DR. K.L. WALLACE
REC BY: NORMA VASQUEZ

Return Document to:

A3850-1(April 2002)

Dr. K.L. Wallace
11620 Ironwood Dr.
Yuma, AZ 85367

Telephone: 928-345-2213

NO. OF CLAIMS: 1 x \$5 = 5.00
RECEIPT NO: CHECK NO: #561

- AFFIDAVIT OF PERFORMANCE OF ANNUAL WORK. Also fill in Items 1 through 9 on the reverse side of this document.
- NOTICE OF INTENTION TO HOLD. I intend to hold the claims(s)/site(s) listed below for the calendar year 2005. Also fill in Items 1 through 4 and Item 9 on the reverse side of this document.

Serial Number

(Sample A MC 19640 - 49)

AMC 358866

Claim/Site Name

(Sample 1 - 10)

WALLACE #1
SE 1/4, Sec 26, T5-S, R22W.

BLM requires a \$5 nonrefundable service charge for each mining claim, mill site or tunnel site payable on or before December 30th (not the 31st). Mail to:

Bureau of Land Management
222 North Central Avenue
Phoenix, Arizona 85004-2203
602-417-9200
www.az.blm.gov

This form is for the purpose of complying with the laws of the U. S. Department of the Interior, Bureau of Land Management and the State of Arizona pertaining to assessment work and/or notice of intention to hold. 30 U.S.C. 28, 43 CFR 3833.2, ARS 27-205. Subject to Paperwork Reduction Act and Privacy Act statements available at the AZ State Office. This form is not copyrighted. It may be reproduced without permission.

ANZONIA
STATE OFFICE
PHOENIX, ARIZONA

JULY 28 A 9:39

BLM Date Stamp

ENTERED INTO COMPUTER

6/23/04 AB

Notices of Intention to Hold are for mill sites and tunnel sites or for mining claims when assessment work has not been done, regardless of whether the annual assessment has been suspended, deferred, or not yet accrued. The filing of a Notice of Intention to Hold shall not relieve the owner of complying with federal and state laws pertaining to the performance of annual assessment work. Notices of Intention to Hold for mill sites or tunnel sites need not be county recorded. For mining claims the form filed with the Bureau of Land Management must be identical to the one that was or will be filed with the county.

Evidence of Annual Assessment Work or a Notice of Intention to Hold must be filed each calendar year following the calendar year in which the claim/site was located.

1. State of Arizona, County of Yuma ss:
2. I, (Name) Dr. Kenneth L. M. Wallace
3. Reside at (Address) 11620 Ironwood Drive City Yuma, County Yuma, State AZ Zip 85367

being duly sworn, deposes and says that he/she is a citizen of the United States, more than eighteen years of age, that all of the facts set forth in this affidavit/notice, subject to the provisions and penalties of 18 U.S.C. 1001 pertaining to the filing of false, fictitious, or fraudulent statements with the United States, are true and correct according to the best of my knowledge, information and belief.

4. Owner's name and address (if not shown in Items 1-3 above). Check here if this is a change of address.

As above

5. That I am personally acquainted with the mining claim(s). The work and improvements were made by and at the expense of the owner(s) of said claim(s). Said contiguous group of claims, listed on the reverse side of this document, are situated in the Laguna Mountain Range Mining District, YUMA County, Arizona.

6. That between the dates starting at 12 o'clock noon on September 1, 2003 and ending at 12 o'clock noon on September 1, 2004 at least \$ 1,500.00 Dollars worth of work and improvements were done and performed upon said claim(s) or upon one or more of a contiguous group of claims for the benefit of all, or wholly or partly outside of a contiguous group of claims for the benefit of all, not including the location work.

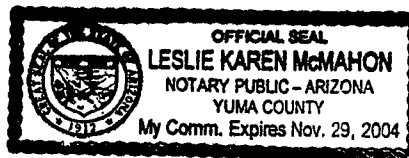
7. That the following persons were employed to perform the work and improvements described herein: B.L.M. Wallace, Joan Erickson, Robert Hawk, Carmen Hawk, David Wallace.

8. That the work and improvements performed were: Assessment Work and Improved Access.

Dated: 24 May, 2004 Signature: Kenneth L. M. Wallace

SUBSCRIBED AND SWORN TO before me, a Notary Public, this 25 day of May

2004
by Dr. Kenneth L. M. Wallace
Notary Public Leslie Karen McMahon
MY COMMISSION EXPIRES 11 29 04



United States Department of the Interior
Bureau of Land Management
 BUSINESS & SUPPORT SVCS DIV
 222 N CENTRAL AVE
 PHOENIX, AZ 85004 -2203
 Phone: (602) 417-9200

Receipt	
No:	884084

Transaction #: 917335
Date of Transaction: 06/01/2004
CUSTOMER: KENNETH M WALLACE 11620 IRONWOOD DR YUMA,AZ 85367

LINE #	QTY	DESCRIPTION	REMARKS	UNIT PRICE	TOTAL
1	1.00	LOCATABLE MINERALS / MINING CLAIMS-NOT NEW-UNADJUD,ONE AUTH NO. ONLY / MINING CLAIM MONEY RECEIVED (455) CASES: AMC358866/\$5.00	POL 2004 (1)	- n/a -	5.00
TOTAL:					\$5.00

PAYMENT INFORMATION		
1	AMOUNT: \$5.00	POSTMARKED: 05/27/2004
	TYPE: CHECK	RECEIVED: 05/28/2004
	CHECK NO: 561	
	NAME: WALLACE, KENNETH L 11620 IRONWOOD DR YUMA AZ 85367	

REMARKS

This receipt was generated by the automated BLM Collections and Billing System and is a paper representation of a portion of the official electronic record contained therein.

RECORD OF ASSESSMENT WORK - WALLACE #1 CLAIM. AMC 358866

<u>Rec No.</u>	<u>Date</u>	<u>Who</u>	<u>What</u>	<u>Time</u>	<u>Value</u>	<u>Expense</u>	<u>For What</u>	<u>Notes</u>	
8	2003/12/05	Kw	Refile Claim-> AMC 358866		\$156.00				
9	2004/01/01	KwJoR&Ch	Marker loc'n & drywashing	10:00am - 6:30pr	\$680.00	\$14.00	56 mi @ 25¢	Replaced SE marker notice.	
10	2004/03/11	Kw	AssWrk w/metal detector	8:00am - 11:am	\$60.00	\$16.80	56 mi @ 30¢	Found metal parts, no gold.	
11	2004/03/20	KwJoD&Sb	AssWrk w/dry washer	8:00am - 12:15pr	\$340.00	\$16.80	56 mi @ 30¢	Found nothing.	
12	2004/05/22	KwDwRh	AssWrk w/dry washer	5:30am-12:30pm	\$420.00	\$22.40	56 mi @ 40¢	Found very little.	
Rec's:					SUM:	SUM:			
5					\$1,656.00	\$70.00			

ARIZONA
STATE OFFICE
PHOENIX, ARIZONA

2004 MAY 28 P 12:17

RECEIVED
BUREAU OF
LAND MANAGEMENT

NOTICE!!

These documents have been scanned!

Do not place un-scanned documents beneath this notice!

Do not remove this notice from this file!

GPO Jacket No. 560-102
Print Order 61540
Rise Business Services, LLC
Job=AZ15 6/6/2019



Box Number= AZ15121



Claim Begin-End: AMC358866-AMC358866

5 Miscellaneous



AZ15121-6 AMC358544-AMC359395

**NO
DOCUMENTS
FOUND**

NO DOCUMENTS FOUND
NO DOCUMENTS FOUND

NOTICE!!

These documents have been scanned!

Do not place un-scanned documents beneath this notice!

Do not remove this notice from this file!

GPO Jacket No. 560-102
Print Order 61540
Rise Business Services, LLC
Job=AZ15 6/6/2019



Box Number= AZ15121



Claim Begin-End: AMC358866-AMC358866

6 Location Notices-Amendments and Supporting Documents



AZ15121-6 AMC358544-AMC359395

MINING CLAIM STATUS REPORT

Status Checked By:	_____
MTP Checked By:	_____
GEO Checked By:	_____
Preadjudication By:	_____
Final Adjudication By:	_____

1001906

11/30/04

LEAD SERIAL NO AMC 358866 THROUGH AMC _____

_____	LODE	@ \$25 = \$ _____	Location Fee
_____	PLACER	@ \$10 = \$ _____	Service Fee curable defect
_____	MILL SITE	@ \$100 = \$ _____	Claim Maintenance Fee
_____	TUNNEL SITE	\$ _____	TOTAL FEES
_____	ASSOCIATION	\$ _____	Copy Fees,
_____	PLACER	\$ _____	Overage <input type="checkbox"/> Shortage <input type="checkbox"/>
		\$ <u>135</u>	TOTAL RECEIVED

OVER THE-COUNTER: MAIL: Timely Filed: YES NO

LEGAL DESCRIPTION:

T <u>15</u>	R <u>22W</u>	S <u>26</u>	T _____	R _____	S _____
T _____	R _____	S _____	T _____	R _____	S _____
T _____	R _____	S _____	T _____	R _____	S _____
T _____	R _____	S _____	T _____	R _____	S _____

GENERAL JURISDICTION: BLM or NATIONAL FOREST _____
Name

SPLIT ESTATE LAND SX PX SRHE OTHER _____
Specify

WILDERNESS AREA (WA): _____
Specify

CLAIMS SUBJECT TO PL 359: YES NO

PROPER NOTICE FILED IF LOCATING ON SRHE: YES NO

COMMENTS: _____
R/W Elec. Trans line - A 11639, dtd 8/5/82

STATUS: PARTIALLY VOID VOID

PRIVATE MINERALS WITHDRAWN OTHER

COMMENTS: _____

[Handwritten signature]

e-mail: klmwallace2@aol.com

Dr. Kenneth L.M. Wallace,
11620 S. Ironwood Drive,
Yuma, AZ, 85367
8 December, 2003
Ph.: 928-345-2213

Bureau of Land Management,
Arizona State Office,
222 North Central Avenue,
Phoenix, Arizona, 85004-2203

Dear Sir;

Re: AMC 357563

I have been advised that because I did not file a Maintenance Fee Waiver before 1st September, 2003, that my Mining Claim, AMC 357563, will be filed as inactive, and I must start all over again by filing a new Location Notice for Mining Claim form with a location date of less than 90 days.

Enclosed please find copies of the new Location Notice for Mining Claim as registered with the Yuma County Recorder, and a topographical map of the area. Would you please refile my Claim as a New Mining Claim for me.

I have enclosed my check for \$135.00 to cover your part of the fees.

Would you please confirm by return mail that there are no more forms that I must complete before 30 December, 2003, and 1 September, 2004, to keep my Mining Claim Active.

For clarity here is the list of associates:

Dr. Kenneth L. M. Wallace, 11620 S. Ironwood Drive, Yuma, AZ, 85367.
Joan Erickson, 11620 S. Ironwood Drive, Yuma, AZ, 85367.
Laverne D. Wallace Sr., PO Box 256, Prescott, AZ, 86302.
Linda Wallace, PO Box 256, Prescott, AZ, 86302.
Bruce Wallace, 2274 Thumb Butte Road, Prescott, AZ, 86305.
Laverne D. Wallace Jr., PO Box 1677, Dewey, AZ, 86327
Russell Wallace, PO Box 575, Mayer, AZ, 86333
Jason Wallace, PO Box 1056, Dewey, AZ, 86327

Thank you,



RECEIVED
BUREAU OF
LAND MANAGEMENT
2003 DEC 10 A 9:56
ARIZONA
STATE OFFICE
PHOENIX, ARIZONA

AS TO FILING DATA ONLY

CIAL RECORDS OF
COUNTY RECORDER
SUSAN MARLER



FEE #: 2003 - 44591

12/08/2003 12:00 PAGES: 0002
FEES: 5.00 8.00 1.00 .00 .00
REQ BY: DR. KENNETH L.M. WALLACE
REC BY: NORMA VASQUEZ

Location Notice for Mining Claim

MN-1 © LawForms, 3-80, 1-97

Claim (Name and Number if used) WALLACE #1.	LOCATOR OR OWNER (Name, Address and Zip code) Dr. Kenneth L. M. Wallace 11620 S. Ironwood Drive Yuma, AZ, 85367
Type of Claim <input checked="" type="checkbox"/> Placer <input type="checkbox"/> Lode <input type="checkbox"/> Millsite <input type="checkbox"/> Tunnel site	See list below for associates.
DATE of Location of Claim 5 December, 2003	
Type of Notice: <input type="checkbox"/> Amendment to: <input checked="" type="checkbox"/> Original Notice <input type="checkbox"/> Relocation Notice If an Amendment or Relocation, Claim was named _____ in prior notice recorded at Docket _____, Page _____ Mining District, _____ County, Arizona	

General Course of Claim is from the East to the North

Layout of Claim: Claim is 2640 feet long and 2640 feet wide.
Distance from location monument to each end of the claim is 2640 feet in a West direction and 2640 feet in a North direction.

Locality of Notice of Claim and Monument with reference to some natural object or permanent monument.
U.S.G.S. Brass Cap Monument Located At S.E. Corner: Sec. 16, T5, R21W
Effective Date of Notice:

8 December, 2003

Kenneth L. M. Wallace
Signature of Locator

Instructions: Within 90 days of this claim: 1. Complete above portion of form and post on location monument, and, 2. Complete two additional copies of this entire form, including map on page two, record one with County Recorder and file other with proper BLM office.

Types of Monuments:
Location Monument is made of 2 inch PVC pipe with stamped metal plate, and Corner and End Monuments are made of: 2 inch PVC pipe with stamped metal plate

Description of Claim

To observe the perimeter of the Claim begin at the South East corner and travel

in a <u>West</u> direction	<u>2640</u> feet to the <u>South West</u> corner monument, thence
in a <u>North</u> direction	<u>2640</u> feet to the <u>North West</u> corner monument, thence
in a <u>EAST</u> direction	<u>2640</u> feet to the <u>North East</u> corner monument, thence
in a <u>South</u> direction	<u>2640</u> feet to the <u>South East</u> corner monument, thence

- Associate List:
- Joan Erickson, 11620 S. Ironwood Drive, Yuma, AZ, 85367
 - Laverne Wallace Sr., P.O. Box 256, Prescott, AZ, 86302
 - Linda Wallace, P.O. Box 256, Prescott, AZ, 86302
 - Bruce Wallace, 2274 Thumb Butte Road, Prescott, AZ, 86305
 - Laverne D. Wallace Jr., P.O. Box 1677, Dewey, AZ, 86327
 - Russel Wallace, P.O. Box 575, Mayer, AZ, 86333
 - Jason Wallace, P.O. Box 1056, Dewey, AZ, 86327

ARIZONA
STATE OFFICE
PHOENIX, ARIZONA
RECEIVED
BUREAU OF
LAND MANAGEMENT
2003 DEC 10 A 9:56

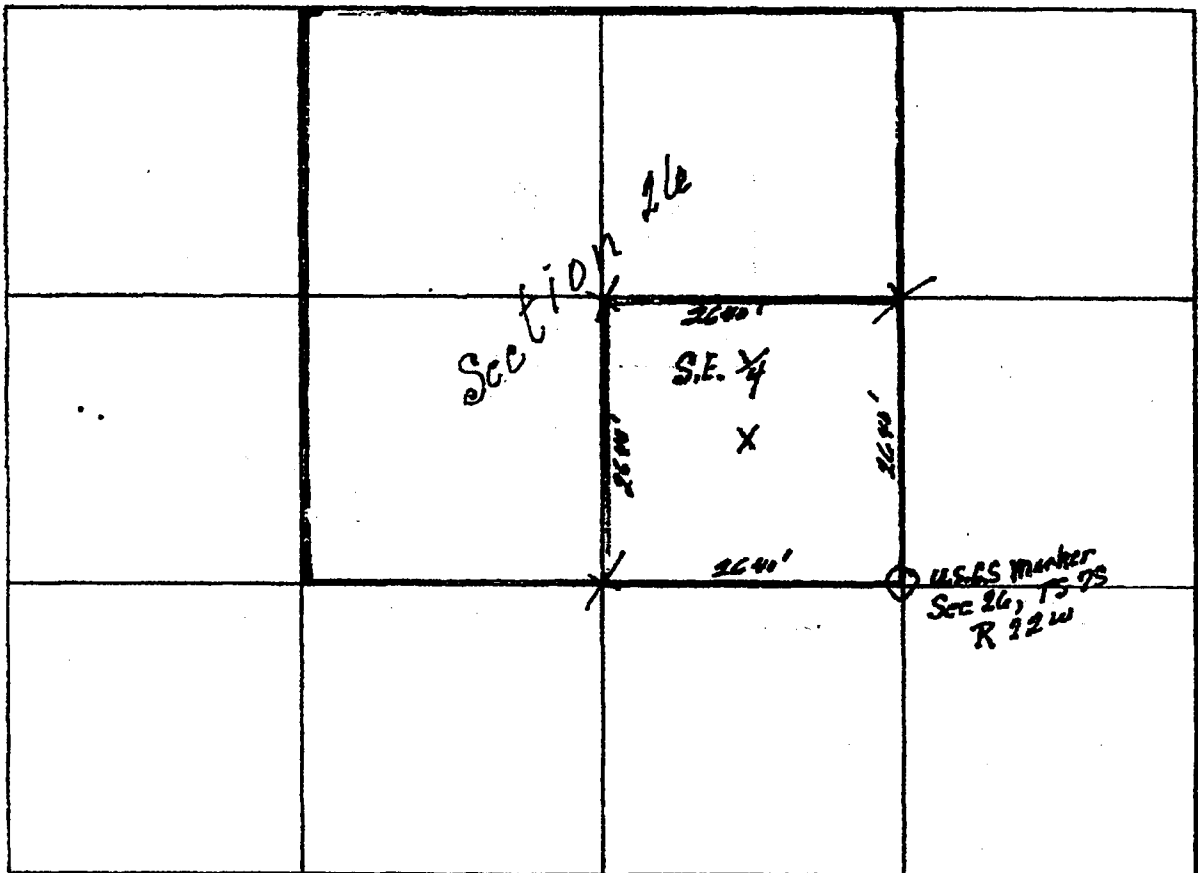
AMC 358866

Location of Claim
 The Claim lies in the South East quarter of section 26
 Township 7S, Range 12W, G & SR B&M
 Mining District or Cadastral Subdivision, Laguna Mountains, Yuma County, Arizona.
 The South East corner of the claim lies 0 feet in a North & West direction
 from the public or established survey monument or permanent natural object described as: U.S.G.S Brass Cap
 Marker Located At South East Corner Of Claim: Sec 26, T5 7S, R 12W

MAP, PLAT, OR SKETCH OF MINING CLAIM

MIN-ic. Law Form 3-88, 1-97

Claim Monument lies in Section 26 Range 12W Township 7S G & SR B & M



SCALE (Choose One)

1:24000 (1 inch = 2000 feet)

0 1/2 1 MILE

0 1000 2000 3000 4000 Feet

1:12000 (1 inch = 1000 feet)

0 1/4 1/2 1 MILE

0 1000 2000 3000 4000 Feet

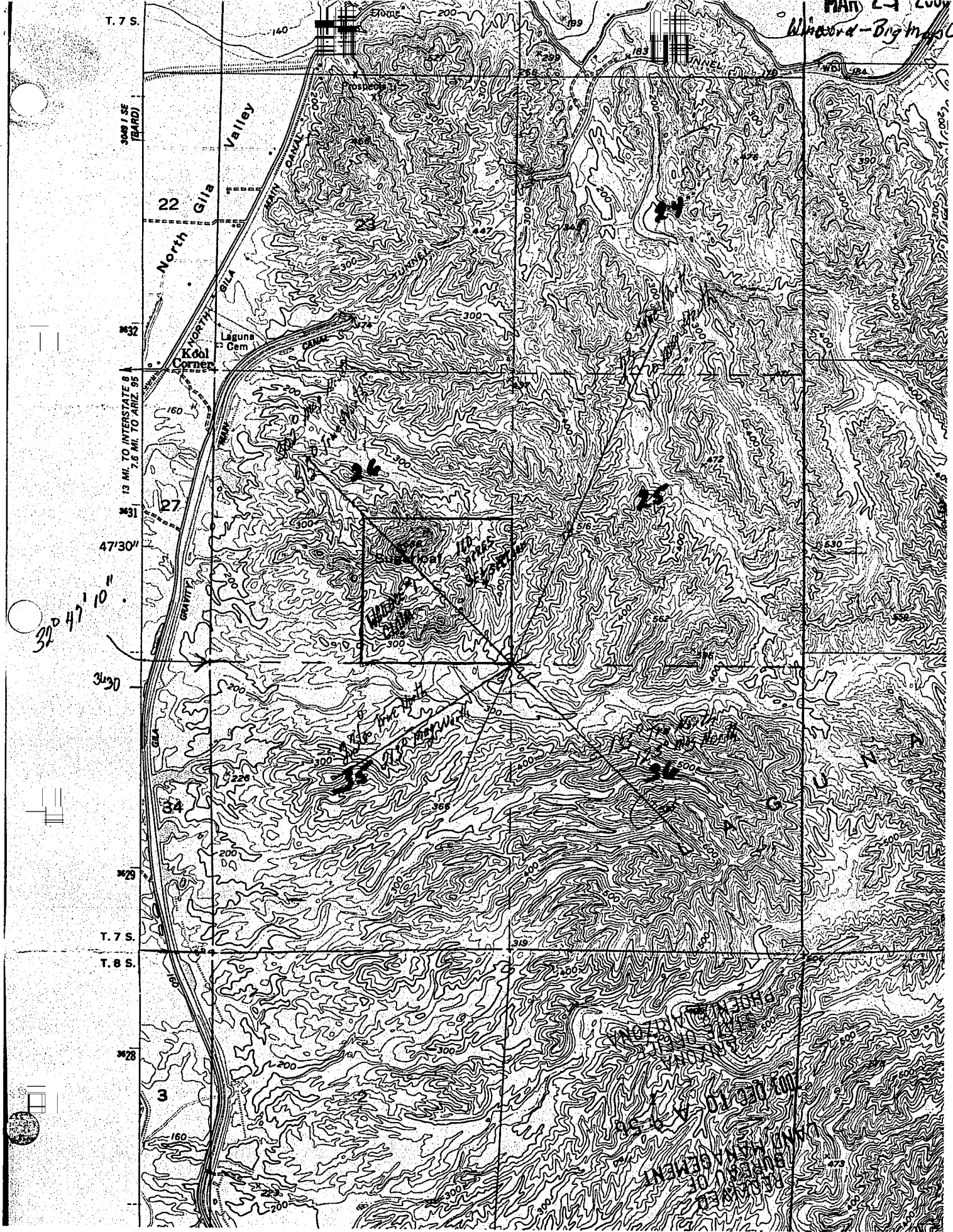
Other (1 inch = not more than 2000 feet)

NORTH ARROW
(Show Direction)



Grd Magnetic

MAN 23 200
Wincor-Bright OS, BM




ANL 358866

Dr. Kenneth L.M. Wallace
11620 Ironwood Drive
Yuma, AZ, 85368

BUUREAU OF
LAND MANAGEMENT

2003 DEC 10 A 9:54

ARIZONA
STATE OFFICE
PHOENIX, ARIZONA



**Bureau of Land Management,
Arizona State Office,
222 North Central Avenue,
Phoenix, Arizona, 85004-2203**

85004+2203



Input Parameters for Geographic Report with Land

System Id = CR

Admin State = AZ

Geo State =

Casetype begins with

Case Disp Txt = AUTHORIZED, CANCELLED, EXPIRED, No Match, PENDING, REJECTED, RELINQUISHED, VOID, WITHDRAWN

Mer Twp Rng =

Mtrs = 14 0070S 0220W 026

Commodity =

Pending Org =

Section =

Total Rows Returned: 4

RUN TIME: 10:11 AM

UNITED STATES DEPARTMENT OF INTERIOR
BUREAU OF LAND MANAGEMENT
GEOGRAPHIC REPORT WITH LAND
Sorted by Serial Number

RUN DATE: 11/30/2004
Page 1 of 1

Adm State: AZ

Serial Number: AZA 011639
Total Case Acres: 1,737.500

<u>Casetype</u>	<u>Case Disp</u>	14	0070S	0220W	<u>Sect</u>	<u>Sur Typ</u>	<u>Sur Num</u>	<u>Suff</u>	<u>Subdivision</u>	<u>Act Pend</u>
285003	AUTHORIZED				026	PROT		1	E2E2;	

yes

Serial Number: AZAR 0034106
Total Case Acres: 29.080

<u>Casetype</u>	<u>Case Disp</u>	14	0070S	0220W	<u>Sect</u>	<u>Sur Typ</u>	<u>Sur Num</u>	<u>Suff</u>	<u>Subdivision</u>	<u>Act Pend</u>
289003	AUTHORIZED				026	FF		1	W2NW;	Y
						RSDL		1	NWNWSW;	Y
								1		

N/A

Serial Number: AZPHX 0081385
Total Case Acres: 1.000

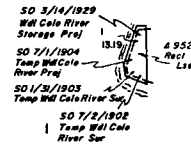
<u>Casetype</u>	<u>Case Disp</u>	14	0070S	0220W	<u>Sect</u>	<u>Sur Typ</u>	<u>Sur Num</u>	<u>Suff</u>	<u>Subdivision</u>	<u>Act Pend</u>
289003	AUTHORIZED				026	FF		1	W2NW,NWSW;	

N/A

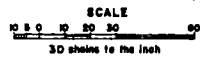
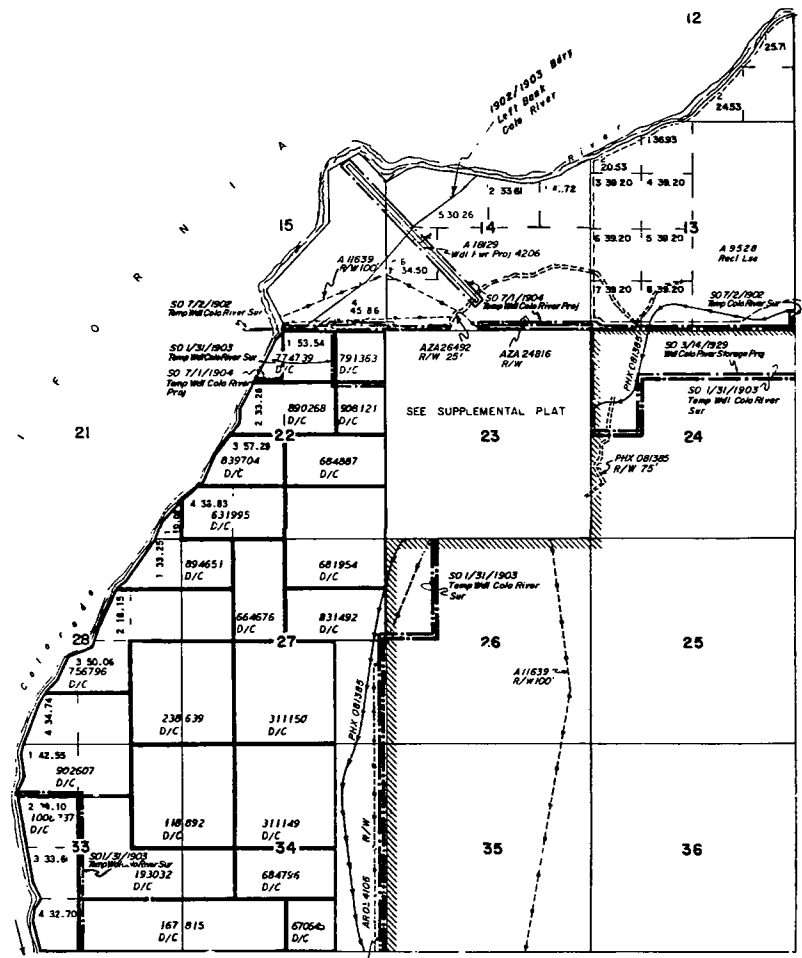
PARTIALLY SURVEYED TOWNSHIP 7 SOUTH RANGE 22 WEST OF THE GILA AND SALT RIVER MERIDIAN, ARIZONA

YUMA COUNTY

STATUS OF PUBLIC DOMAIN
LAND AND MINERAL TITLES



INDEX TO SEGREGATED TRACTS				
RESURVEY TRACT NO	ORIGINAL SURVEY			
	T	R	SEC	SUBDIVISION



WARNING STATEMENT
This plot in the Bureau's Record of Title, and should be used only as a graphic display of the township survey data. Recorders herein do not reflect title changes which may have been effected by lateral movements of rivers or other bodies of water. Refer to the cadastral surveys for official survey information.

FOR ORDERS EFFECTING DISPOSAL OR USE OF UNIDENTIFIED LANDS WITHDRAWN FOR CLASSIFICATION, MINERALS, WATER AND/OR OTHER PUBLIC PURPOSES, REFER TO INDEX OF MISCELLANEOUS DOCUMENTS.

DIST. NO. 2

PROTRACTION DIAGRAM NO. 21

By Court Order State Land No 602 SO dated 12/20/1974
Sec 14, 15

Dir Instruction Memo No 79-203 dated 1/19/79
Sec 14, 15

CURRENT TO	BY

T. 7.S.
R. 22.W.

SECTION OR TRACT	SUBDIVISION								ACRES	KIND OF ENTRY -OR- PURPOSE OF ORDER	SERIAL FILE -OR- ORDER NUMBER	DATE OF ACTION	DATE POSTED	- REMARKS - E. G. DATE CLOSED, TERMINATED, REJECTED OR RESCINDED		
	NE 1/4		NW 1/4		SW 1/4		SE 1/4								LOTS	OTHER DESCRIPTION
	NE	NW	SW	SE	NE	NW	SW	SE								
														FOR ORDERS EFFECTING DISPOSAL OR USE OF UNIDENTIFIED LANDS WITHDRAWN FOR CLASSIFICATION, MINERALS, WATER, AND/OR OTHER PUBLIC PURPOSES, REFER TO INDEX OF MISCELLANEOUS DOCUMENTS		
35					x	x	x	x								
36					x	x	x	x		8S 22W						
33																
34						x	x									
33		x														
34						x										
23																
24																
25										All						
26										All						
35	x	x	x	x	x	x	x	x								
36	x	x	x	x	x	x	x	x		IS 23W						
23																
24																
25										All						
26										All						
35	x	x	x	x	x	x	x	x								
36	x	x	x	x	x	x	x	x		IS 23W						
23																
24										All						
25										All						
26										All						
35	x	x	x	x	x	x	x	x								
36	x	x	x	x	x	x	x	x		IS 23W						
27																
28																
27																
34	x	x														
27																
34	x	x														
27																
34	x	x														
27																
34	x	x														
23	x	x	x													
23	x	x	x													
22	x	x	x													
23																
27	x	x														
34																
22	x	x	x													
23																
27	x	x														
34																
22	x	x	x													
23																
27	x	x														
34																
22	x	x	x													
23																
27	x	x														
34																
22	x	x	x													
23																
27	x	x														
34																
22	x	x	x													
23																
27	x	x														
34																
22	x	x	x													
23																
27	x	x														
34																
22	x	x	x													
23																
27	x	x														
34																
22	x	x	x													
23																
27	x	x														
34																
22	x	x	x													
23																
27	x	x														
34																
22	x	x	x													
23																
27	x	x														
34																
22	x	x	x													
23																
27	x	x														
34																
22	x	x	x													
23																
27	x	x														
34																
22	x	x	x													
23																
27	x	x														
34																
22	x	x	x													
23																
27	x	x														
34																
22	x	x	x													
23																
27	x	x														
34																
22	x	x	x													
23																
27	x	x														
34																
22	x	x	x													
23																
27	x	x														
34																
22	x	x	x													
23																
27	x	x														
34																
22	x	x	x		</											

PAGE 3 PARTIALLY SURVEYED TOWNSHIP 7 SOUTH RANGE 22 WEST OF THE GILA AND SALT RIVER MERIDIAN, ARIZONA

SECTION OR TRACT	SUBDIVISION								ACRES	KIND OF ENTRY -OR- PURPOSE OF ORDER	SERIAL FILE -OR- ORDER NUMBER	DATE OF ACTION	DATE POSTED	REMARKS E. G. DATE CLOSED, TERMINATED, REJECTED OR RESCINDED		
	NE 1/4		NW 1/4		SW 1/4		SE 1/4								LOTS	OTHER DESCRIPTION
	N	E	N	W	S	W	S	E								
FOR ORDERS EFFECTING DISPOSAL OR USE OF UNIDENTIFIED LANDS WITHDRAWN FOR CLASSIFICATION, MINERALS, WATER, AND/OR OTHER PUBLIC PURPOSES, REFER TO INDEX OF MISCELLANEOUS DOCUMENTS																
27				x							40.00	HE	PHX 036003	8/20/1917		Canc. by Amend. 5/22/1918
22	x										40.00	HE	PHX 036080	8/21/1917		Rel. 10/9/1919
21										1						
22										2,3						
23				x	x	x	x									
27	x	x														
28											All					
33	x	x						x	x	1,2						
34	x	x						x	x		BS 22W, BS 23W		SO Rev. Colo. River Sur., Colo.			
													River Proj., Laguna Reservoir			
													& Yuma Proj., SO 7/2/1902,			
													SO 7/1/1904, SO 7/20/1905, SO			
													7/22/1908, SO 8/26/1908, & SO			
													12/14/1908	9/25/1917		Rest. O. 10/6/1917
21										1						
22										2,3						
23				x	x	x	x									
27	x	x						x								
28		x						x	x	1,2,3,4						
33	x	x						x	x	1,2						
34	x	x						x	x		BS 22W, BS 23W		O. Rest. Colo. River Sur., Colo.			
													River Proj., Laguna Reservoir			
													& Yuma Proj., SO 9/25/1917	10/6/1917		Open to entry
22								x		4	78.83	HE Pat.	631955	5/29/1918		
33										2	39.10	HE	PHX 039538	1/8/1919		Canc. 8/5/1924
23											40.00	HE Pat.	664675	2/7/1919		
23											40.00	HE Pat.	664674	2/7/1919		
27											80.00	HE Pat.	664676	2/7/1919		
34											40.00	HE Pat.	670645	3/19/1919		
22																
27	x	x									160.00	HE Pat.	681954	6/3/1919		
34											80.00	HE Pat.	684796	6/9/1919		
22											80.00	HE Pat.	684887	6/10/1919		
22											80.00	HE	PHX 043195	10/9/1919		Rel. 3/15/1921
22	x												SO Rev. Colo. River Sur., SO			
													7/2/1902, 1/31/1903, 7/1/1904	3/23/1920		Rest. O. 3/29/1920
22	x												O. Rest. Colo. River Sur., SO			
													3/23/1920	3/29/1920		
27																
28										2,3	148.21	HE Pat.	756796	6/16/1920		
22										1	53.54	HE Pat.	774739	9/24/1920		
22	x										40.00	HE Pat.	791363	1/21/1921		
23											80.00	HE	PHX 051399	6/16/1921		Rel. 7/20/1921
23											40.00	HE	PHX 051697	7/20/1921		Rel. 10/23/1923
27											80.00	HE Pat.	831492	11/8/1921		
22										3	57.29	HE Pat.	839704	12/20/1921		
22										2	73.26	CE Pat.	890268	12/11/1922		
21										1						
27																
28										1	83.33	HE Pat.	894651	1/31/1923		

TOWNSHIP 7 SOUTH RANGE 22 WEST OF THE GILA AND SALT RIVER MERIDIAN, ARIZONA

SECTION	SUBDIVISION																ACRES	KIND OF ENTRY -OR- PURPOSE OF ORDER	SERIAL FILE -OR- ORDER NUMBER	DATE OF ACTION	DATE POSTED	-REMARKS- E. G. DATE CLOSED, TERMINATED, REJECTED OR RESCINDED		
	NE 1/4				NW 1/4				SW 1/4				SE 1/4										LOTS	OTHER DESCRIPTION
	N	E	S	W	N	E	S	W	N	E	S	W	N	E	S	W								
FOR ORDERS EFFECTING DISPOSAL OR USE OF UNIDENTIFIED LANDS WITHDRAWN FOR CLASSIFICATION, MINERALS, WATER, AND/OR OTHER PUBLIC PURPOSES, AND INDIAN TREATIES, REFER TO INDEX OF MISCELLANEOUS DOCUMENTS																								
28																x	4							
33	x																1	157.29	HE Patent	902607	4/10/1923			
22			x															40.00	HE Patent	908121	6/2/1923			
23																		40.00	CE Patent	940307	6/18/1924			
33																	3,4		SO Rev.Yuma Proj.,SO 7/2/1902,					
																			SO 1/31/1903,7/20/1905		7/15/1925	Rest.0.7/25/1925		
33																	3,4		See Remarks		7/25/1925	Open to entry		
																			All Secs.2,16,32,36	SG	Act of Cong.	1/25/1927	Extends Act of 5/20/1910 to Min.Lands;Subject to prior rights	
33																	2,3,4	105.40	HE Patent	1008237	10/6/1927			
23																		40.00	HE	PHX 062872	3/21/1928	Canc.7/25/1933		
																			ENTIRE TOWNSHIP	4S 9W	SO Wd1.Colo.River Storage Project	3/14/1929	Part Rev. PLO 2037 12/21/1959	
23			x																	SO Opening to ME	PHX 077529	3/17/1939		
25																			All					
36																			All; 7S 21W	SO Opening to ME	PHX 077953	5/27/1939		
13																								
23																								
24																								
26																								
27																								
34																			M&B;See Remarks	R/W Canal	PHX 081385	2/12/1945	Subdiv.Undef.; 6S 21W;Amend. 11/24/1976 for access road;	
26																			See Remarks	R/W Mat.Site	AR 08892	3/13/1956	5/10/1965	W1/4NE1/4SE1/4E1/4NW1/4SE1/4,East of Hwy.;Rel.5/10/1965
																		320.00	Deficiency;6S BE	IL Base	252	2/15/1959		
																		320.00	Tp.Deficiency;2N 9W	IL Base	260	7/31/1959		
23																								
24	x	x																						
25																			All					
26	x	x	x	x																				
35																			All					
36																			All;See Remarks	PLO Rev.Colo.River Storage Proj.				
																				SO 1/31/1903,SO 3/14/1929	2037	12/21/1959	Public domain open to entry 6/20/1960; 6S 13W	
23																			W1/4NE1/4W1/4E1/4SW1/4					
26																			NW1/4NW1/4SW1/4					
27																			E1/4E1/4SE1/4					
34																			E1/4E1/4					
14																			S1/4SW1/4SW1/4SW1/4SW1/4					
15																				R/W Trans.Line	AR 034106	7/6/1965		
23																		1.68	Tract A;See Remarks	MCOA Patent	02-66-0095	4/1/1966	4/1/1966	Not open to ME;Subject to Min.Leasing Act; (AR 033104)
1																								
12																								
13	x	x	x	x																				
25																		640.00	All	OG Lse.	A 6428	3/7/1972	6/5/1972	Eff.4/1/1972; Rel.5/12/1972;OG Sim.June 1972
35																		640.00	All	OG Lse.	A 7273	9/14/1972	10/1/1973	Eff.10/1/1972;Term.10/1/1973;OG Sim.Nov.1973
25																		640.00	All	OG Lse.	A 7121	11/27/1972	12/3/1973	Eff.12/1/1972;Term.12/3/1973;OG Sim.Jan.1974
14																								
15																				Power Project 4206	A 18129	2/17/1981		2/22/1996; Lands reserved from entry,16 USC 818.; REVOKED, OPEN TO ENTRY AND CASE CLOSED
12																								
13	x	x	x	x																				
14																								
23	x	x	x	x																				
27																								
34	x																	1937.64	7S 21W	OG Lse.	A 17059	12/28/1981		Eff. 1/1/1982; Term. 1/1/1985; OG Sim. April 1986;

TOWNSHIP 7 SOUTH RANGE 22 WEST OF THE GILA AND SALT RIVER MERIDIAN, ARIZONA

SECTION	SUBDIVISION																ACRES	KIND OF ENTRY -OR- PURPOSE OF ORDER	SERIAL FILE -OR- ORDER NUMBER	DATE OF ACTION	DATE POSTED	REMARKS E. G. DATE CLOSED, TERMINATED, REJECTED OR RESCINDED		
	NE 1/4				NW 1/4				SW 1/4				SE 1/4										LOTS	OTHER DESCRIPTION
	NE	NW	SW	SE	NE	NW	SW	SE	NE	NW	SW	SE	NE	NW	SW	SE								
FOR ORDERS EFFECTING DISPOSAL OR USE OF UNIDENTIFIED LANDS WITHDRAWN FOR CLASSIFICATION, MINERALS, WATER, AND/OR OTHER PUBLIC PURPOSES, AND INDIAN TREATIES, REFER TO INDEX OF MISCELLANEOUS DOCUMENTS																								
24																		A11						
25																		A11						
26																		A11						
35																		A11						
36																		A11	3200.00	OG Lse.	A 17057	2/8/1982	Eff. 3/1/1982; Term. 3/1/1985; OG Sim. Aug 1985;	
14									x	x	x	x												
15									x	x	x	x	x	x	x	x	x							
23	x	x	x	x	x																			
26																		MGB						
35																		MGB		R/W Elec.Trans.Line	A 11639	8/5/1982	Other Tps.: 1S 6W, 2S 7W, 2S 8W, 3S 8W, 4S 8W, 4S 9W, 5S 11W, 5S 12W, 6S 12W, 6S 13W, 7S 14W, 7S 14W, 7S 15W, 7S 16W, 7S 17W, 8S 17W, 8S 18W, 8S 19W, 7S 19W, 7S 20W, 8S 20W, 7S 21W, 8S 21W, 8S 22W;	
15									x	x								1,2,3, See Remarks	176.73	OG Lse.	A 17242	11/5/1982	Eff. 12/1/1982; Less approx. 26.33 Acres in Protection and Security Zone for BDR's Laguna Dam.; Term Dec 1985; OG Sim April 1986;	
26																		A11						
27									x	x									720.00	Geothermal lease	A-23084	12/16/1988	3/23/1989	Effective 1/1/1989; Term. 1/1/1990;

CONTINUED
SEE COMPUTER-GENERATED
PAGE 1

00000 100 100 100 100 100

TOWNSHIP 07 SOUTH RANGE 22 WEST OF THE GILA & SALT RIVER MERIDIAN, ARIZONA

SECS	SUBDIVISION																Acres	Kind of Entry or Purpose	Serial Number or Order Number	Action Date	Remarks		
	NE 1/4				NW 1/4				SW 1/4				SE 1/4									Lots	Other Description
	NE	NW	SW	SE	NE	NW	SW	SE	NE	NW	SW	SE	NE	NW	SW	SE							
For orders effecting disposal or use of unidentified lands withdrawn for classification, minerals, water, and/or other public purposes, and Indian treaties, refer to Misc. Document Index																							
14											X	X			X	X				R/W MICOWAVE REPEATER SITE	AZA-24816	9/18/1990	PERPETUAL;
13																	6-8						
14											X	X	X	X	X	X	8.08	R/W ROAD		AZA-26492	7/19/1996	PERPETUAL;	